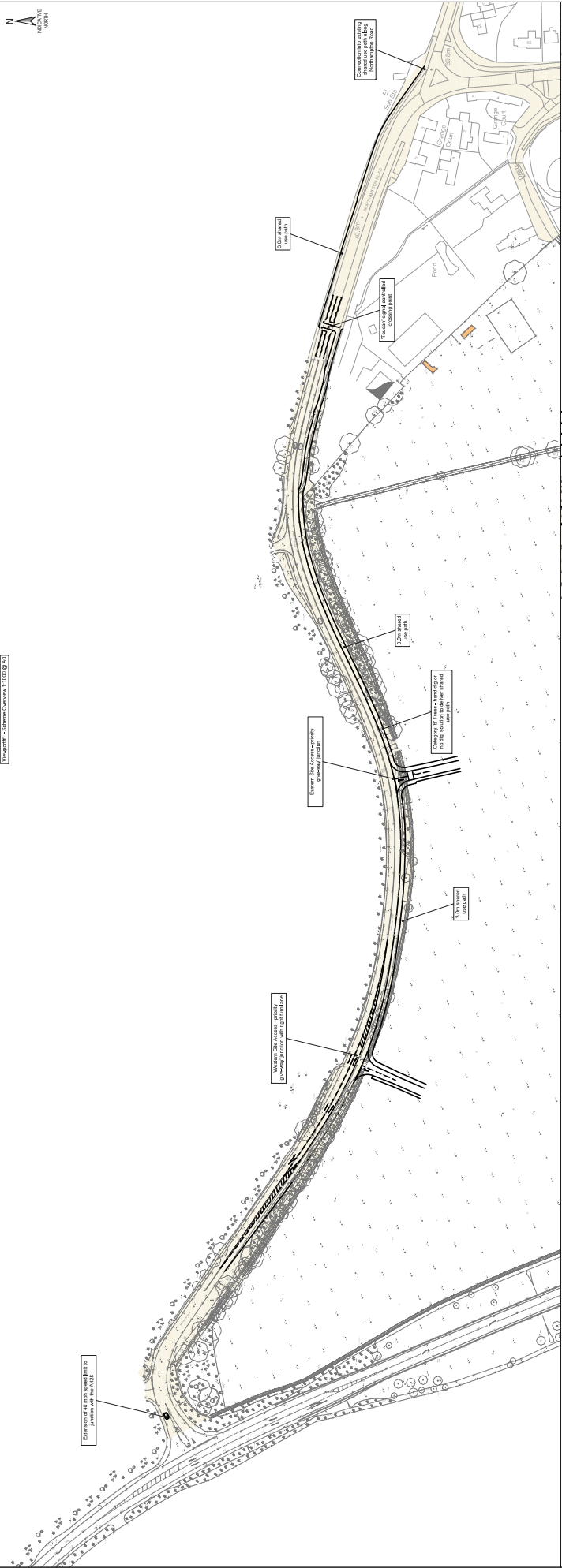


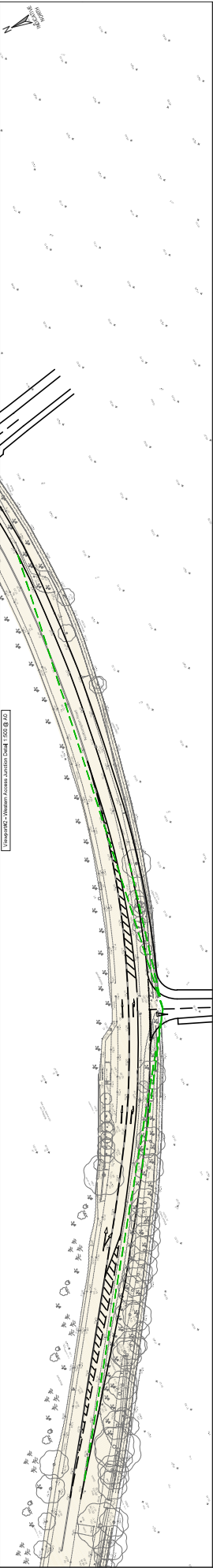
N
 MAGNETIC
 NORTH
 352°

- Proposed Public Highway
- 4.0m + 1.00m Visuality Buffer
- 1.2m Edge Stopping Distance

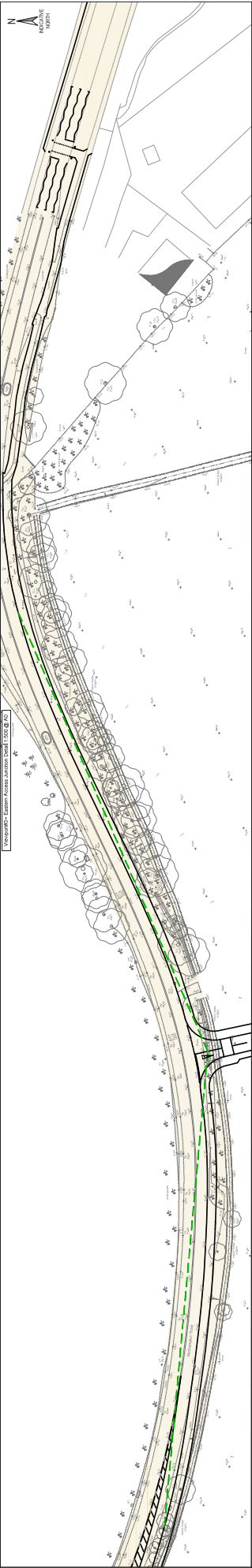
Proposed - Shared Corridor 1:1000 @ 50



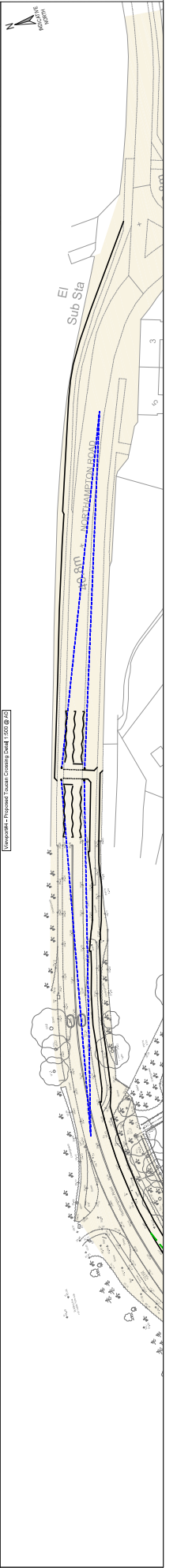
Proposed - Western Access Junction Detail 1:500 @ 10



Proposed - Eastern Access Junction Detail 1:500 @ 10



Proposed - Proposed Future Corridor Detail 1:500 @ 10



PK 20+00	Key annotated	AK 1/03
PK 10+00	Preliminary Issue	AK 1/03
Rev.	Date	Description
1	01/03/20	Brontham

TITLE:
 Proposed Site Access and
 Shared Use Path Improvements
 CLIENT:
 Rainier Developments

SCALE(S):
 1:1000 & 1:500
 PROJECT REF:
 DRAWING NO:
 008
 REV:
 P2

