

Data Type	Page Number	On Site	0 to 250m	251 to 500m	501 to 1000m (*up to 2000m)
Geological					
BGS 1:625,000 Solid Geology	pg 36	Yes	n/a	n/a	n/a
BGS Estimated Soil Chemistry	pg 36	Yes	Yes	Yes	Yes
BGS Recorded Mineral Sites	pg 37			1	4
BGS Urban Soil Chemistry					
BGS Urban Soil Chemistry Averages					
CBSCB Compensation District			n/a	n/a	n/a
Coal Mining Affected Areas			n/a	n/a	n/a
Mining Instability			n/a	n/a	n/a
Man-Made Mining Cavities					
Natural Cavities					
Non Coal Mining Areas of Great Britain				n/a	n/a
Potential for Collapsible Ground Stability Hazards	pg 38	Yes		n/a	n/a
Potential for Compressible Ground Stability Hazards	pg 38		Yes	n/a	n/a
Potential for Ground Dissolution Stability Hazards				n/a	n/a
Potential for Landslide Ground Stability Hazards	pg 38	Yes		n/a	n/a
Potential for Running Sand Ground Stability Hazards	pg 38	Yes	Yes	n/a	n/a
Potential for Shrinking or Swelling Clay Ground Stability Hazards	pg 38		Yes	n/a	n/a
Radon Potential - Radon Affected Areas			n/a	n/a	n/a
Radon Potential - Radon Protection Measures			n/a	n/a	n/a
Industrial Land Use					
Contemporary Trade Directory Entries	pg 39		7	5	24
Fuel Station Entries	pg 42				2
Points of Interest - Commercial Services	pg 42		2	2	10
Points of Interest - Education and Health	pg 43			1	
Points of Interest - Manufacturing and Production	pg 43		2	4	2
Points of Interest - Public Infrastructure	pg 44			1	5
Points of Interest - Recreational and Environmental					
Gas Pipelines					
Underground Electrical Cables					

Data Type	Page Number	On Site	0 to 250m	251 to 500m	501 to 1000m (*up to 2000m)
Sensitive Land Use					
Ancient Woodland					
Areas of Adopted Green Belt					
Areas of Unadopted Green Belt					
Areas of Outstanding Natural Beauty					
Environmentally Sensitive Areas					
Forest Parks					
Local Nature Reserves					
Marine Nature Reserves					
National Nature Reserves					
National Parks					
Nitrate Sensitive Areas					
Nitrate Vulnerable Zones	pg 45	2			
Ramsar Sites					
Sites of Special Scientific Interest					
Special Areas of Conservation					
Special Protection Areas					
World Heritage Sites					

Map ID	Details	Quadrant Reference (Compass Direction)	Estimated Distance From Site	Contact	NGR
	BGS Groundwater Flooding Susceptibility Flooding Type: Potential for Groundwater Flooding to Occur at Surface	A13NE (NE)	0	1	515796 256880
	BGS Groundwater Flooding Susceptibility Flooding Type: Potential for Groundwater Flooding of Property Situated Below Ground Level	A13NE (N)	151	1	515796 257050
1	Discharge Consents Operator: Bedfordia Farms Ltd. Property Type: FARMS (NOT HOUSE)/CROP + ANIMAL REARING/PLANT NURSERY Location: Forty Farm, Wyboston Authority: Environment Agency, Anglian Region Catchment Area: Not Supplied Reference: Pr1nfg0097 Permit Version: 1 Effective Date: 14th August 1962 Issued Date: 14th August 1962 Revocation Date: 20th February 1991 Discharge Type: Agricultural effluents Discharge: Freshwater Stream/River Environment: Receiving Water: River Ouse Status: Pre National Rivers Authority Legislation where issue date < 01/09/1989 Positional Accuracy: Located by supplier to within 100m	A9NW (SE)	736	2	516400 256400
2	Discharge Consents Operator: Messrs E F Wootton & Son Property Type: WWTW (NOT WATER CO) (NOT STP AT A PRIVATE PREMISES) Location: Top Farm Wyboston, Beds. Authority: Environment Agency, Anglian Region Catchment Area: Not Supplied Reference: Pr1nfg804a Permit Version: 2 Effective Date: 30th May 1986 Issued Date: 30th May 1986 Revocation Date: 10th September 1993 Discharge Type: Discharge Of Other Matter-Surface Water Discharge: Freshwater Stream/River Environment: Receiving Water: Begwary Brook Status: Pre National Rivers Authority Legislation where issue date < 01/09/1989 Positional Accuracy: Located by supplier to within 100m	A12SW (W)	810	2	515000 256600
3	Discharge Consents Operator: Anglian Water Services Limited Property Type: WWTW/SEWAGE TREATMENT WORKS (WATER COMPANY) Location: Chawston Stw Nagshead Lane, Wyboston, Bedford, Mk44 3an Authority: Environment Agency, Anglian Region Catchment Area: Mid River Ouse / Duloe Brook Reference: Aw1nf950 Permit Version: 9 Effective Date: 5th November 2015 Issued Date: 5th November 2015 Revocation Date: Not Supplied Discharge Type: Sewage Discharges - Final/Treated Effluent - Water Company Discharge: Freshwater Stream/River Environment: Receiving Water: Begwary Brook River Great Ouse Status: Varied under EPR 2010 Positional Accuracy: Located by supplier to within 10m	A9NE (SE)	849	2	516540 256400
3	Discharge Consents Operator: Anglian Water Services Limited Property Type: WWTW/SEWAGE TREATMENT WORKS (WATER COMPANY) Location: Chawston Stw Nagshead Lane, Wyboston, Bedford, Mk44 3an Authority: Environment Agency, Anglian Region Catchment Area: Mid River Ouse / Duloe Brook Reference: Aw1nf950 Permit Version: 8 Effective Date: 29th July 2015 Issued Date: 29th July 2015 Revocation Date: 4th November 2015 Discharge Type: Sewage Discharges - Final/Treated Effluent - Water Company Discharge: Freshwater Stream/River Environment: Receiving Water: Begwary Brook River Great Ouse Status: Varied under EPR 2010 Positional Accuracy: Located by supplier to within 10m	A9NE (SE)	849	2	516540 256400

Map ID	Details	Quadrant Reference (Compass Direction)	Estimated Distance From Site	Contact	NGR
4	<p>Discharge Consents</p> <p>Operator: Anglian Water Services Limited Property Type: WWTW/SEWAGE TREATMENT WORKS (WATER COMPANY) Location: Chawston Stw Nagshead Lane, Wyboston, Bedford, Mk44 3an Authority: Environment Agency, Anglian Region Catchment Area: Mid River Ouse / Duloe Brook Reference: Aw1nf950 Permit Version: 7 Effective Date: 31st March 2010 Issued Date: 31st March 2010 Revocation Date: 28th July 2015 Discharge Type: Sewage Discharges - Final/Treated Effluent - Water Company Discharge: Freshwater Stream/River Environment: Receiving Water: Begwary Brook River Great Ouse Status: Modified (Water Resources Act 1991, Schedule 10 as amended by Environment Act 1995) Positional Accuracy: Located by supplier to within 100m</p>	A9NE (SE)	876	2	516500 256300
4	<p>Discharge Consents</p> <p>Operator: Anglian Water Services Limited Property Type: WWTW/SEWAGE TREATMENT WORKS (WATER COMPANY) Location: Chawston Stw Nagshead Lane, Wyboston, Bedford, Mk44 3an Authority: Environment Agency, Anglian Region Catchment Area: Mid River Ouse / Duloe Brook Reference: Aw1nf950 Permit Version: 6 Effective Date: 1st April 2009 Issued Date: 14th October 2008 Revocation Date: 30th March 2010 Discharge Type: Sewage Discharges - Final/Treated Effluent - Water Company Discharge: Freshwater Stream/River Environment: Receiving Water: Begwary Brook River Great Ouse Status: Modified (Water Resources Act 1991, Schedule 10 as amended by Environment Act 1995) Positional Accuracy: Located by supplier to within 100m</p>	A9NE (SE)	876	2	516500 256300
4	<p>Discharge Consents</p> <p>Operator: Anglian Water Services Limited Property Type: WWTW/SEWAGE TREATMENT WORKS (WATER COMPANY) Location: Chawston Stw Nagshead Lane, Wyboston, Bedford, Mk44 3an Authority: Environment Agency, Anglian Region Catchment Area: Mid River Ouse / Duloe Brook Reference: Aw1nf950 Permit Version: 5 Effective Date: 24th September 2004 Issued Date: 24th September 2004 Revocation Date: 31st March 2009 Discharge Type: Sewage And Trade Combined - Unspecified Discharge: Freshwater Stream/River Environment: Receiving Water: Begwary Brook River Great Ouse Status: Modified (Water Resources Act 1991, Schedule 10 as amended by Environment Act 1995) Positional Accuracy: Located by supplier to within 100m</p>	A9NE (SE)	876	2	516500 256300
4	<p>Discharge Consents</p> <p>Operator: Anglian Water Services Ltd. Property Type: Sewage Disposal Works - Water Company Location: Chawston Stw, Wyboston, Bedford, Mk44 Authority: Environment Agency, Anglian Region Catchment Area: Mid River Ouse / Duloe Brook Reference: Aw1nf2692 Permit Version: 1 Effective Date: 19th October 1988 Issued Date: 19th October 1988 Revocation Date: Not Supplied Discharge Type: Sewage Discharges - Final/Treated Effluent - Water Company Discharge: Freshwater Stream/River Environment: Receiving Water: Begwary Brook River Great Ouse Status: Pre National Rivers Authority Legislation where issue date < 01/09/1989 Positional Accuracy: Located by supplier to within 100m</p>	A9NE (SE)	876	2	516500 256300

Map ID	Details	Quadrant Reference (Compass Direction)	Estimated Distance From Site	Contact	NGR
4	<p>Discharge Consents</p> <p>Operator: Anglian Water Services Limited Property Type: WWTW/SEWAGE TREATMENT WORKS (WATER COMPANY) Location: Chawston Stw Nagshead Lane, Wyboston, Bedford, Mk44 3an Authority: Environment Agency, Anglian Region Catchment Area: Mid River Ouse / Duloe Brook Reference: Aw1nf950 Permit Version: 4 Effective Date: 19th October 1988 Issued Date: 19th October 1988 Revocation Date: 23rd September 2004 Discharge Type: Sewage And Trade Combined - Unspecified Discharge: Freshwater Stream/River Environment: Receiving Water: Begwary Brook River Great Ouse Status: Pre National Rivers Authority Legislation where issue date < 01/09/1989 Positional Accuracy: Located by supplier to within 100m</p>	A9NE (SE)	876	2	516500 256300
4	<p>Discharge Consents</p> <p>Operator: Anglian Water Services Limited Property Type: WWTW/SEWAGE TREATMENT WORKS (WATER COMPANY) Location: Chawston Stw Nagshead Lane, Wyboston, Bedford, Mk44 3an Authority: Environment Agency, Anglian Region Catchment Area: Mid River Ouse / Duloe Brook Reference: Aw1nf950 Permit Version: 3 Effective Date: 25th January 1985 Issued Date: 25th January 1985 Revocation Date: 18th October 1988 Discharge Type: Sewage And Trade Combined - Unspecified Discharge: Freshwater Stream/River Environment: Receiving Water: Begwary Brook River Great Ouse Status: Pre National Rivers Authority Legislation where issue date < 01/09/1989 Positional Accuracy: Located by supplier to within 100m</p>	A9NE (SE)	876	2	516500 256300
4	<p>Discharge Consents</p> <p>Operator: Anglian Water Services Limited Property Type: WWTW/SEWAGE TREATMENT WORKS (WATER COMPANY) Location: Chawston Stw Nagshead Lane, Wyboston, Bedford, Mk44 3an Authority: Environment Agency, Anglian Region Catchment Area: Mid River Ouse / Duloe Brook Reference: Aw1nf950 Permit Version: 2 Effective Date: 21st October 1981 Issued Date: 21st October 1981 Revocation Date: 24th January 1985 Discharge Type: Sewage And Trade Combined - Unspecified Discharge: Freshwater Stream/River Environment: Receiving Water: Begwary Brook River Great Ouse Status: Pre National Rivers Authority Legislation where issue date < 01/09/1989 Positional Accuracy: Located by supplier to within 100m</p>	A9NE (SE)	876	2	516500 256300
4	<p>Discharge Consents</p> <p>Operator: Anglian Water Services Limited Property Type: WWTW/SEWAGE TREATMENT WORKS (WATER COMPANY) Location: Chawston Stw Nagshead Lane, Wyboston, Bedford, Mk44 3an Authority: Environment Agency, Anglian Region Catchment Area: Mid River Ouse / Duloe Brook Reference: Aw1nf950 Permit Version: 1 Effective Date: 11th June 1971 Issued Date: 11th June 1971 Revocation Date: 20th October 1981 Discharge Type: Sewage Discharges - Final/Treated Effluent - Water Company Discharge: Freshwater Stream/River Environment: Receiving Water: Begwary Brook River Great Ouse Status: Pre National Rivers Authority Legislation where issue date < 01/09/1989 Positional Accuracy: Located by supplier to within 100m</p>	A9NE (SE)	876	2	516500 256300

Map ID	Details	Quadrant Reference (Compass Direction)	Estimated Distance From Site	Contact	NGR
5	<p>Discharge Consents</p> <p>Operator: Messrs. C. P. Maudlin & Son Property Type: FARMS (NOT HOUSE)/CROP + ANIMAL REARING/PLANT NURSERY Location: Manor Farm Buildings, Chawston, Bedford. Authority: Environment Agency, Anglian Region Catchment Area: Not Supplied Reference: Pr1nfg0804 Permit Version: 1 Effective Date: 30th May 1963 Issued Date: 30th May 1963 Revocation Date: 8th September 1992 Discharge Type: Agricultural effluents Discharge: Freshwater Stream/River Environment: Receiving Water: South Brook Status: Pre National Rivers Authority Legislation where issue date < 01/09/1989 Positional Accuracy: Located by supplier to within 100m</p>	A7SE (SW)	876	2	515200 256200
6	<p>Discharge Consents</p> <p>Operator: Harry Albert Dalton Property Type: FARMS (NOT HOUSE)/CROP + ANIMAL REARING/PLANT NURSERY Location: Bridge Farm, Chawston, Bedford, Mk44 3bh Authority: Environment Agency, Anglian Region Catchment Area: Not Supplied Reference: Pr1nfg0334 Permit Version: 1 Effective Date: 11th March 1963 Issued Date: 11th March 1963 Revocation Date: 20th February 1991 Discharge Type: Agricultural effluents Discharge: Freshwater Stream/River Environment: Receiving Water: South Brook Status: Pre National Rivers Authority Legislation where issue date < 01/09/1989 Positional Accuracy: Approximate location provided by supplier</p>	A8SE (S)	878	2	516000 256000
7	<p>Discharge Consents</p> <p>Operator: Potton Developments Property Type: SPORT, AMUSEMENT+RECREATION/GOLF CLUB/GYM/THHEME PK/SPA Location: Wyboston Lakes Outfall 3 Outfall 3, Wyboston, St Neots, Beds, Mk44 3by Authority: Environment Agency, Anglian Region Catchment Area: Not Supplied Reference: Prcnf02700 Permit Version: 1 Effective Date: 22nd May 1990 Issued Date: 22nd May 1990 Revocation Date: 14th May 1992 Discharge Type: Discharge Of Other Matter-Surface Water Discharge: Freshwater Stream/River Environment: Receiving Water: Trib River Ouse Status: Post National Rivers Authority Legislation where issue date > 31/08/1989 Positional Accuracy: Located by supplier to within 10m</p>	A19SE (NE)	988	2	516650 257430
8	<p>Discharge Consents</p> <p>Operator: F & T Goodwin Ltd Property Type: WWTW (NOT WATER CO) (NOT STP AT A PRIVATE PREMISES) Location: Bridge Farm Chawston Lane, Chawston, Bedfordshire, Mk44 3bh Authority: Environment Agency, Anglian Region Catchment Area: Mid River Ouse / Duloe Brook Reference: Prcnf01483 Permit Version: 1 Effective Date: 7th August 1989 Issued Date: 7th August 1989 Revocation Date: Not Supplied Discharge Type: Sewage Discharges - Final/Treated Effluent - Not Water Company Discharge: Freshwater Stream/River Environment: Receiving Water: South Brook Status: Post National Rivers Authority Legislation where issue date > 31/08/1989 Positional Accuracy: Located by supplier to within 100m</p>	A8SE (S)	998	2	516010 255880
9	<p>Local Authority Pollution Prevention and Controls</p> <p>Name: Bp Service Station (A1 Southbound) Location: Great North Road, Wyboston, BEDFORD, Bedfordshire, MK44 3AA Authority: Bedford Borough Council, Environmental Health Department Permit Reference: Epa65 Dated: 5th February 1999 Process Type: Local Authority Pollution Prevention and Control Description: PG1/14 Petrol filling station Status: Permitted Positional Accuracy: Automatically positioned to the address</p>	A9NW (SE)	810	3	516419 256308

Map ID	Details	Quadrant Reference (Compass Direction)	Estimated Distance From Site	Contact	NGR
10	<p>Local Authority Pollution Prevention and Controls</p> <p>Name: Phillip Goodwin Ltd Location: Maple Tree Farm, Chawston Lane, Chawston, Bedfordshire, MK44 3BH Authority: Bedford Borough Council, Environmental Health Department Permit Reference: 95 Dated: 17th February 2009 Process Type: Local Authority Pollution Prevention and Control Description: PG1/1Waste oil burners, less than 0.4MW net rated thermal input Status: Permitted Positional Accuracy: Manually positioned to the address or location</p>	A8SE (S)	811	3	516006 256070
	<p>Nearest Surface Water Feature</p>	A13SE (S)	81	-	515819 256780
11	<p>Pollution Incidents to Controlled Waters</p> <p>Property Type: Water Company Sewage: Water Distribution System Location: Bedford District Authority: Environment Agency, Anglian Region Pollutant: Chlorinated Water Note: Begwary Brook Incident Date: 6th April 1997 Incident Reference: 3628 Catchment Area: Not Given Receiving Water: Freshwater Stream/River Cause of Incident: Leaking Underground Pipe Incident Severity: Category 3 - Minor Incident Positional Accuracy: Located by supplier to within 100m</p>	A13SE (S)	64	2	515800 256800
	<p>River Quality</p> <p>Name: Ouse GQA Grade: River Quality C Reach: Confl. lvel B1428 Bridge Estimated Distance (km): 6.5 Flow Rate: Flow less than 20 cumecs Flow Type: River Year: 2000</p>	A14SE (E)	927	2	516737 256687
12	<p>Water Abstractions</p> <p>Operator: R Wilson Licence Number: 6/33/20/*g/107 Permit Version: Not Supplied Location: Seepage Pit At Wyboston, ROXTON Authority: Environment Agency, Anglian Region Abstraction: Spray Irrigation Abstraction Type: Not Supplied Source: Catchpit, Catchment Tank or Collecting Tank Daily Rate (m3): 5 Yearly Rate (m3): 545450 Details: Fluvial Sand and Gravel; Status: Revoked Authorised Start: Not Supplied Authorised End: Not Supplied Permit Start Date: Not Supplied Permit End Date: Not Supplied Positional Accuracy: Located by supplier to within 10m</p>	A13SE (S)	271	2	515900 256600
13	<p>Water Abstractions</p> <p>Operator: E F Wootton & Son Licence Number: 6/33/20/*S/0052 Permit Version: 100 Location: Begwary Brook N Of Chawston Authority: Environment Agency, Anglian Region Abstraction: Other Industrial/Commercial/Public Services: General Use (Medium Loss) Abstraction Type: Water may be abstracted from a single point Source: Surface Daily Rate (m3): Not Supplied Yearly Rate (m3): Not Supplied Details: Status: Perpetuity Authorised Start: 01 January Authorised End: 31 December Permit Start Date: 1st June 1992 Permit End Date: Not Supplied Positional Accuracy: Located by supplier to within 10m</p>	A12SE (SW)	402	2	515400 256700

Map ID	Details	Quadrant Reference (Compass Direction)	Estimated Distance From Site	Contact	NGR
14	<p>Water Abstractions</p> <p>Operator: Mr A E Wallis Licence Number: 6/33/20*/g/082 Permit Version: Not Supplied Location: Well At Wyboston, ROXTON Authority: Environment Agency, Anglian Region Abstraction: Agriculture (General) Abstraction Type: Not Supplied Source: Well And Borehole Daily Rate (m3): 2 Yearly Rate (m3): 36360 Details: Fluvial Sand and Gravel; Status: Revoked Authorised Start: Not Supplied Authorised End: Not Supplied Permit Start Date: Not Supplied Permit End Date: Not Supplied Positional Accuracy: Located by supplier to within 10m</p>	A14SW (SE)	407	2	516200 256700
14	<p>Water Abstractions</p> <p>Operator: Mr A E Wallis Licence Number: 6/33/20*/g/096 Permit Version: Not Supplied Location: Well At Wyboston, ROXTON Authority: Environment Agency, Anglian Region Abstraction: Agriculture (General) Abstraction Type: Not Supplied Source: Well And Borehole Daily Rate (m3): 2 Yearly Rate (m3): 36360 Details: Fluvial Sand and Gravel; Status: Revoked Authorised Start: Not Supplied Authorised End: Not Supplied Permit Start Date: Not Supplied Permit End Date: Not Supplied Positional Accuracy: Located by supplier to within 10m</p>	A14SW (SE)	409	2	516200 256695
14	<p>Water Abstractions</p> <p>Operator: Mr A E Wallis Licence Number: 6/33/20*/g/096 Permit Version: Not Supplied Location: Well At Wyboston, ROXTON Authority: Environment Agency, Anglian Region Abstraction: Spray Irrigation Abstraction Type: Not Supplied Source: Well And Borehole Daily Rate (m3): 1 Yearly Rate (m3): 36360 Details: Fluvial Sand and Gravel; Status: Revoked Authorised Start: Not Supplied Authorised End: Not Supplied Permit Start Date: Not Supplied Permit End Date: Not Supplied Positional Accuracy: Located by supplier to within 10m</p>	A14SW (SE)	411	2	516205 256700
14	<p>Water Abstractions</p> <p>Operator: Mr A E Wallis Licence Number: 6/33/20*/g/082 Permit Version: Not Supplied Location: Well At Wyboston, ROXTON Authority: Environment Agency, Anglian Region Abstraction: Spray Irrigation Abstraction Type: Not Supplied Source: Well And Borehole Daily Rate (m3): 1 Yearly Rate (m3): 36360 Details: Fluvial Sand and Gravel; Status: Revoked Authorised Start: Not Supplied Authorised End: Not Supplied Permit Start Date: Not Supplied Permit End Date: Not Supplied Positional Accuracy: Located by supplier to within 10m</p>	A14SW (SE)	413	2	516205 256695

Map ID	Details	Quadrant Reference (Compass Direction)	Estimated Distance From Site	Contact	NGR
15	<p>Water Abstractions</p> <p>Operator: E F Wootton & Son Licence Number: 6/33/20/*G/0051 Permit Version: 100 Location: Well N Of Chawston Authority: Environment Agency, Anglian Region Abstraction: General Farming And Domestic Abstraction Type: Water may be abstracted from a single point Source: Groundwater Daily Rate (m3): Not Supplied Yearly Rate (m3): Not Supplied Details: Fluvial Sand and Gravel; Status: Perpetuity Authorised Start: 01 January Authorised End: 31 December Permit Start Date: 1st June 1992 Permit End Date: Not Supplied Positional Accuracy: Located by supplier to within 10m</p>	A12NE (W)	420	2	515350 256950
16	<p>Water Abstractions</p> <p>Operator: Ian Braidwood Esq., Licence Number: 6/33/20/*g/005 Permit Version: Not Supplied Location: Gravel Pit At Wyboston, ROXTON Authority: Environment Agency, Anglian Region Abstraction: Spray Irrigation Abstraction Type: Not Supplied Source: Catchpit, Catchment Tank or Collecting Tank Daily Rate (m3): 1 Yearly Rate (m3): 45460 Details: Fluvial Sand and Gravel; Status: Revoked Authorised Start: Not Supplied Authorised End: Not Supplied Permit Start Date: Not Supplied Permit End Date: Not Supplied Positional Accuracy: Located by supplier to within 10m</p>	A14NW (NE)	429	2	516200 257095
16	<p>Water Abstractions</p> <p>Operator: Ian Braidwood Esq., Licence Number: 6/33/20/*g/005 Permit Version: Not Supplied Location: Gravel Pit At Wyboston, ROXTON Authority: Environment Agency, Anglian Region Abstraction: Agriculture (General) Abstraction Type: Not Supplied Source: Catchpit, Catchment Tank or Collecting Tank Daily Rate (m3): 0 Yearly Rate (m3): 45460 Details: Fluvial Sand and Gravel; Status: Revoked Authorised Start: Not Supplied Authorised End: Not Supplied Permit Start Date: Not Supplied Permit End Date: Not Supplied Positional Accuracy: Located by supplier to within 10m</p>	A14NW (NE)	431	2	516200 257100
16	<p>Water Abstractions</p> <p>Operator: Ian Braidwood Esq., Licence Number: 6/33/20/*g/005 Permit Version: Not Supplied Location: Gravel Pit At Wyboston, ROXTON Authority: Environment Agency, Anglian Region Abstraction: Unspecified Abstraction Type: Not Supplied Source: Catchpit, Catchment Tank or Collecting Tank Daily Rate (m3): 1 Yearly Rate (m3): 45460 Details: Fluvial Sand and Gravel; Status: Revoked Authorised Start: Not Supplied Authorised End: Not Supplied Permit Start Date: Not Supplied Permit End Date: Not Supplied Positional Accuracy: Located by supplier to within 10m</p>	A14NW (NE)	433	2	516205 257095

Map ID	Details	Quadrant Reference (Compass Direction)	Estimated Distance From Site	Contact	NGR
17	<p>Water Abstractions</p> <p>Operator: Mr A E Wallis Licence Number: 6/33/20*/s/006 Permit Version: Not Supplied Location: Begway Brook At Wyboston, ROXTON Authority: Environment Agency, Anglian Region Abstraction: Spray Irrigation Abstraction Type: Not Supplied Source: Stream Daily Rate (m3): 1 Yearly Rate (m3): 45450 Details: Status: Revoked Authorised Start: Not Supplied Authorised End: Not Supplied Permit Start Date: Not Supplied Permit End Date: Not Supplied Positional Accuracy: Located by supplier to within 10m</p>	A14SW (SE)	455	2	516200 256600
18	<p>Water Abstractions</p> <p>Operator: Mr A E Wallis Licence Number: 6/33/20*/g/103 Permit Version: Not Supplied Location: Well At Wyboston, ROXTON Authority: Environment Agency, Anglian Region Abstraction: Agriculture (General) Abstraction Type: Not Supplied Source: Well And Borehole Daily Rate (m3): 2 Yearly Rate (m3): 36360 Details: Fluvial Sand and Gravel; Status: Revoked Authorised Start: Not Supplied Authorised End: Not Supplied Permit Start Date: Not Supplied Permit End Date: Not Supplied Positional Accuracy: Located by supplier to within 10m</p>	A9NW (SE)	519	2	516200 256500
18	<p>Water Abstractions</p> <p>Operator: Mr A E Wallis Licence Number: 6/33/20*/g/103 Permit Version: Not Supplied Location: Well At Wyboston, ROXTON Authority: Environment Agency, Anglian Region Abstraction: Spray Irrigation Abstraction Type: Not Supplied Source: Well And Borehole Daily Rate (m3): 1 Yearly Rate (m3): 36360 Details: Fluvial Sand and Gravel; Status: Revoked Authorised Start: Not Supplied Authorised End: Not Supplied Permit Start Date: Not Supplied Permit End Date: Not Supplied Positional Accuracy: Located by supplier to within 10m</p>	A9NW (SE)	523	2	516200 256495
19	<p>Water Abstractions</p> <p>Operator: E Wootton Licence Number: 6/33/20*/G/0134 Permit Version: 1 Location: Pit N Of Chawston Authority: Environment Agency, Anglian Region Abstraction: General Agriculture: Spray Irrigation - Direct Abstraction Type: Water may be abstracted from a single point Source: Groundwater Daily Rate (m3): Not Supplied Yearly Rate (m3): Not Supplied Details: Not Supplied Authorised Start: 01 April Authorised End: 31 October Permit Start Date: 31st October 2008 Permit End Date: Not Supplied Positional Accuracy: Located by supplier to within 10m</p>	A12SE (SW)	580	2	515250 256600

Map ID	Details	Quadrant Reference (Compass Direction)	Estimated Distance From Site	Contact	NGR
19	<p>Water Abstractions</p> <p>Operator: E Wootton Licence Number: 6/33/20/*G/0134 Permit Version: 1 Location: Pit N Of Chawston Authority: Environment Agency, Anglian Region Abstraction: General Farming And Domestic Abstraction Type: Water may be abstracted from a single point Source: Groundwater Daily Rate (m3): Not Supplied Yearly Rate (m3): Not Supplied Details: Not Supplied Authorised Start: 01 April Authorised End: 31 October Permit Start Date: 31st October 2008 Permit End Date: Not Supplied Positional Accuracy: Located by supplier to within 10m</p>	A12SE (SW)	580	2	515250 256600
20	<p>Water Abstractions</p> <p>Operator: Bates Bros (Farms) Ltd Licence Number: 6/33/20/*G/0015 Permit Version: 100 Location: Pit N Of Chawston Authority: Environment Agency, Anglian Region Abstraction: General Agriculture: Spray Irrigation - Direct Abstraction Type: Water may be abstracted from a single point Source: Groundwater Daily Rate (m3): Not Supplied Yearly Rate (m3): Not Supplied Details: Fluvial Sand and Gravel; Status: Perpetuity Authorised Start: 01 April Authorised End: 31 October Permit Start Date: 3rd June 1967 Permit End Date: Not Supplied Positional Accuracy: Located by supplier to within 10m</p>	A7NE (SW)	626	2	515255 256505
20	<p>Water Abstractions</p> <p>Operator: Bates Bros (Farms) Ltd Licence Number: 6/33/20/*G/0015 Permit Version: 100 Location: Pit N Of Chawston Authority: Environment Agency, Anglian Region Abstraction: General Farming And Domestic Abstraction Type: Water may be abstracted from a single point Source: Groundwater Daily Rate (m3): Not Supplied Yearly Rate (m3): Not Supplied Details: Fluvial Sand and Gravel; Status: Perpetuity Authorised Start: 01 April Authorised End: 31 October Permit Start Date: 3rd June 1967 Permit End Date: Not Supplied Positional Accuracy: Located by supplier to within 10m</p>	A7NE (SW)	628	2	515250 256510
21	<p>Water Abstractions</p> <p>Operator: S A Merton-Jones & R Merton-Barrett Licence Number: 6/33/20/*G/0039 Permit Version: 100 Location: Well 2 At Wyboston Authority: Environment Agency, Anglian Region Abstraction: General Farming And Domestic Abstraction Type: Water may be abstracted from a single point Source: Groundwater Daily Rate (m3): Not Supplied Yearly Rate (m3): Not Supplied Details: Fluvial Sand and Gravel; Status: Perpetuity Authorised Start: 01 January Authorised End: 31 December Permit Start Date: 1st April 2008 Permit End Date: Not Supplied Positional Accuracy: Located by supplier to within 10m</p>	A14SW (SE)	630	2	516400 256600

Map ID	Details	Quadrant Reference (Compass Direction)	Estimated Distance From Site	Contact	NGR
21	<p>Water Abstractions</p> <p>Operator: S A Merton-Jones & R Merton-Barrett Licence Number: 6/33/20/*G/0039 Permit Version: 100 Location: Well 3 At Wyboston Authority: Environment Agency, Anglian Region Abstraction: General Farming And Domestic Abstraction Type: Water may be abstracted from a single point Source: Groundwater Daily Rate (m3): Not Supplied Yearly Rate (m3): Not Supplied Details: Fluvial Sand and Gravel; Status: Perpetuity Authorised Start: 01 January Authorised End: 31 December Permit Start Date: 1st April 2008 Permit End Date: Not Supplied Positional Accuracy: Located by supplier to within 10m</p>	A14SW (SE)	630	2	516400 256600
22	<p>Water Abstractions</p> <p>Operator: James Bone Licence Number: 6/33/20/*s/028 Permit Version: Not Supplied Location: Gravel Pit At Wyboston, ROXTON Authority: Environment Agency, Anglian Region Abstraction: Spray Irrigation Abstraction Type: Not Supplied Source: Stream Daily Rate (m3): 5 Yearly Rate (m3): 145450 Details: Status: Revoked Authorised Start: Not Supplied Authorised End: Not Supplied Permit Start Date: Not Supplied Permit End Date: Not Supplied Positional Accuracy: Located by supplier to within 10m</p>	A19SW (NE)	638	2	516350 257250
23	<p>Water Abstractions</p> <p>Operator: S A Merton-Jones & R Merton-Barrett Licence Number: 6/33/20/*G/0039 Permit Version: 100 Location: Well 1 At Wyboston Authority: Environment Agency, Anglian Region Abstraction: General Farming And Domestic Abstraction Type: Water may be abstracted from a single point Source: Groundwater Daily Rate (m3): Not Supplied Yearly Rate (m3): Not Supplied Details: Fluvial Sand and Gravel; Status: Perpetuity Authorised Start: 01 January Authorised End: 31 December Permit Start Date: 1st April 2008 Permit End Date: Not Supplied Positional Accuracy: Located by supplier to within 10m</p>	A14SE (E)	676	2	516500 256800
23	<p>Water Abstractions</p> <p>Operator: S A Merton-Jones & R Merton-Barrett Licence Number: 6/33/20/*G/0039 Permit Version: 100 Location: Well 1 At Wyboston Authority: Environment Agency, Anglian Region Abstraction: General Agriculture: Spray Irrigation - Direct Abstraction Type: Water may be abstracted from a single point Source: Groundwater Daily Rate (m3): Not Supplied Yearly Rate (m3): Not Supplied Details: Fluvial Sand and Gravel; Status: Perpetuity Authorised Start: 01 January Authorised End: 31 December Permit Start Date: 1st April 2008 Permit End Date: Not Supplied Positional Accuracy: Located by supplier to within 10m</p>	A14SE (E)	676	2	516500 256800

Map ID	Details	Quadrant Reference (Compass Direction)	Estimated Distance From Site	Contact	NGR
24	<p>Water Abstractions</p> <p>Operator: MrMr F Keegan Licence Number: 6/33/20/*G/0031 Permit Version: 101 Location: Well At Chawston Authority: Environment Agency, Anglian Region Abstraction: General Farming And Domestic Abstraction Type: Water may be abstracted from a single point Source: Groundwater Daily Rate (m3): Not Supplied Yearly Rate (m3): Not Supplied Details: Not Supplied Authorised Start: 01 April Authorised End: 31 October Permit Start Date: 22nd February 2013 Permit End Date: Not Supplied Positional Accuracy: Located by supplier to within 10m</p>	A8SE (S)	712	2	515860 256150
24	<p>Water Abstractions</p> <p>Operator: MrMr F Keegan Licence Number: 6/33/20/*G/0031 Permit Version: 101 Location: Well At Chawston Authority: Environment Agency, Anglian Region Abstraction: General Agriculture: Spray Irrigation - Direct Abstraction Type: Water may be abstracted from a single point Source: Groundwater Daily Rate (m3): Not Supplied Yearly Rate (m3): Not Supplied Details: Not Supplied Authorised Start: 01 April Authorised End: 31 October Permit Start Date: 22nd February 2013 Permit End Date: Not Supplied Positional Accuracy: Located by supplier to within 10m</p>	A8SE (S)	712	2	515860 256150
24	<p>Water Abstractions</p> <p>Operator: Bygraves & Wright Licence Number: 6/33/20/*G/0031 Permit Version: 100 Location: Well At Chawston Authority: Environment Agency, Anglian Region Abstraction: General Farming And Domestic Abstraction Type: Water may be abstracted from a single point Source: Groundwater Daily Rate (m3): Not Supplied Yearly Rate (m3): Not Supplied Details: Fluvial Sand and Gravel; Status: Perpetuity Authorised Start: 01 April Authorised End: 31 October Permit Start Date: 2nd May 1994 Permit End Date: Not Supplied Positional Accuracy: Located by supplier to within 10m</p>	A8SE (S)	712	2	515860 256150
24	<p>Water Abstractions</p> <p>Operator: Bygraves & Wright Licence Number: 6/33/20/*G/0031 Permit Version: 100 Location: Well At Chawston Authority: Environment Agency, Anglian Region Abstraction: General Agriculture: Spray Irrigation - Direct Abstraction Type: Water may be abstracted from a single point Source: Groundwater Daily Rate (m3): Not Supplied Yearly Rate (m3): Not Supplied Details: Fluvial Sand and Gravel; Status: Perpetuity Authorised Start: 01 April Authorised End: 31 October Permit Start Date: 2nd May 1994 Permit End Date: Not Supplied Positional Accuracy: Located by supplier to within 10m</p>	A8SE (S)	717	2	515860 256145

Map ID	Details	Quadrant Reference (Compass Direction)	Estimated Distance From Site	Contact	NGR
25	<p>Water Abstractions</p> <p>Operator: Mr A E Wallis Licence Number: 6/33/20/*s/006 Permit Version: Not Supplied Location: River Ouse South Of Wyboston, ROXTON Authority: Environment Agency, Anglian Region Abstraction: Spray Irrigation Abstraction Type: Not Supplied Source: Stream Daily Rate (m3): 1 Yearly Rate (m3): 45450 Details: Status: Revoked Authorised Start: Not Supplied Authorised End: Not Supplied Permit Start Date: Not Supplied Permit End Date: Not Supplied Positional Accuracy: Located by supplier to within 10m</p>	A9NW (SE)	736	2	516400 256400
26	<p>Water Abstractions</p> <p>Operator: T P & W B Goodwin Licence Number: 6/33/20/*s/109 Permit Version: Not Supplied Location: South Brook South Of Chawston, ROXTON Authority: Environment Agency, Anglian Region Abstraction: Spray Irrigation Abstraction Type: Not Supplied Source: Stream Daily Rate (m3): 1 Yearly Rate (m3): 90910 Details: Status: Revoked Authorised Start: Not Supplied Authorised End: Not Supplied Permit Start Date: Not Supplied Permit End Date: Not Supplied Positional Accuracy: Located by supplier to within 10m</p>	A8SW (S)	836	2	515610 256050
27	<p>Water Abstractions</p> <p>Operator: Mr H A Dalton Licence Number: 6/33/20/*g/004 Permit Version: Not Supplied Location: Well South West Of Wyboston, ROXTON Authority: Environment Agency, Anglian Region Abstraction: Agriculture (General) Abstraction Type: Not Supplied Source: Well And Borehole Daily Rate (m3): 0 Yearly Rate (m3): 3180 Details: Fluvial Sand and Gravel; Status: Revoked Authorised Start: Not Supplied Authorised End: Not Supplied Permit Start Date: Not Supplied Permit End Date: Not Supplied Positional Accuracy: Located by supplier to within 10m</p>	A8SE (S)	847	2	515930 256020
28	<p>Water Abstractions</p> <p>Operator: S A Merton-Jones & R Merton-Barrett Licence Number: 6/33/20/*S/0069 Permit Version: 100 Location: Stream At Wyboston Authority: Environment Agency, Anglian Region Abstraction: General Agriculture: Spray Irrigation - Direct Abstraction Type: Water may be abstracted from a single point Source: Surface Daily Rate (m3): Not Supplied Yearly Rate (m3): Not Supplied Details: Status: Perpetuity Authorised Start: 01 April Authorised End: 31 October Permit Start Date: 1st April 2008 Permit End Date: Not Supplied Positional Accuracy: Located by supplier to within 10m</p>	A14SE (E)	881	2	516700 256750

Map ID	Details	Quadrant Reference (Compass Direction)	Estimated Distance From Site	Contact	NGR
29	<p>Water Abstractions</p> <p>Operator: William Eayrs Licence Number: 6/33/20*/s/087 Permit Version: Not Supplied Location: South Brook At Chawston, ROXTON Authority: Environment Agency, Anglian Region Abstraction: Spray Irrigation Abstraction Type: Not Supplied Source: Stream Daily Rate (m3): 1 Yearly Rate (m3): 113640 Details: Status: Revoked Authorised Start: Not Supplied Authorised End: Not Supplied Permit Start Date: Not Supplied Permit End Date: Not Supplied Positional Accuracy: Located by supplier to within 10m</p>	A8SW (S)	887	2	515600 256000
29	<p>Water Abstractions</p> <p>Operator: S E Warren & R E Dalton Licence Number: 6/33/20*/s/003 Permit Version: Not Supplied Location: South Brook South Of Wyboston, ROXTON Authority: Environment Agency, Anglian Region Abstraction: Spray Irrigation Abstraction Type: Not Supplied Source: Stream Daily Rate (m3): 2 Yearly Rate (m3): 227270 Details: Status: Revoked Authorised Start: Not Supplied Authorised End: Not Supplied Permit Start Date: Not Supplied Permit End Date: Not Supplied Positional Accuracy: Located by supplier to within 10m</p>	A8SW (S)	891	2	515600 255995
30	<p>Water Abstractions</p> <p>Operator: D.B. Darlow Licence Number: 6/33/20*/s/046 Permit Version: Not Supplied Location: South Bk, College Farm, CHAWSTON Authority: Environment Agency, Anglian Region Abstraction: Spray Irrigation Abstraction Type: Not Supplied Source: Stream Daily Rate (m3): 2 Yearly Rate (m3): 90920 Details: Status: Revoked Authorised Start: Not Supplied Authorised End: Not Supplied Permit Start Date: Not Supplied Permit End Date: Not Supplied Positional Accuracy: Located by supplier to within 10m</p>	A7SE (SW)	944	2	515400 256000
31	<p>Water Abstractions</p> <p>Operator: Mr B Thaker Licence Number: 6/33/20*/G/0047 Permit Version: 101 Location: Well At Chawston Manor Authority: Environment Agency, Anglian Region Abstraction: General Farming And Domestic Abstraction Type: Water may be abstracted from a single point Source: Groundwater Daily Rate (m3): Not Supplied Yearly Rate (m3): Not Supplied Details: Not Supplied Authorised Start: 01 January Authorised End: 31 December Permit Start Date: 9th June 2003 Permit End Date: Not Supplied Positional Accuracy: Located by supplier to within 10m</p>	A7SE (SW)	960	2	515130 256150

Map ID	Details	Quadrant Reference (Compass Direction)	Estimated Distance From Site	Contact	NGR
31	<p>Water Abstractions</p> <p>Operator: Mr B Thaker Licence Number: 6/33/20/*G/0047 Permit Version: 101 Location: Well At Chawston Manor Authority: Environment Agency, Anglian Region Abstraction: General Agriculture: Spray Irrigation - Direct Abstraction Type: Water may be abstracted from a single point Source: Groundwater Daily Rate (m3): Not Supplied Yearly Rate (m3): Not Supplied Details: Not Supplied Authorised Start: 01 April Authorised End: 30 September Permit Start Date: 9th June 2003 Permit End Date: Not Supplied Positional Accuracy: Located by supplier to within 10m</p>	A7SE (SW)	960	2	515130 256150
31	<p>Water Abstractions</p> <p>Operator: R A Gibson (Colesden) Ltd Licence Number: 6/33/20/*G/0047 Permit Version: 100 Location: Well At Chawston Manor Authority: Environment Agency, Anglian Region Abstraction: General Agriculture: Spray Irrigation - Direct Abstraction Type: Water may be abstracted from a single point Source: Groundwater Daily Rate (m3): Not Supplied Yearly Rate (m3): Not Supplied Details: Fluvial Sand and Gravel; Status: Perpetuity Authorised Start: 01 April Authorised End: 30 September Permit Start Date: 1st November 1966 Permit End Date: Not Supplied Positional Accuracy: Located by supplier to within 10m</p>	A7SE (SW)	960	2	515130 256150
31	<p>Water Abstractions</p> <p>Operator: R A Gibson (Colesden) Ltd Licence Number: 6/33/20/*G/0047 Permit Version: 100 Location: Well At Chawston Manor Authority: Environment Agency, Anglian Region Abstraction: General Farming And Domestic Abstraction Type: Water may be abstracted from a single point Source: Groundwater Daily Rate (m3): Not Supplied Yearly Rate (m3): Not Supplied Details: Fluvial Sand and Gravel; Status: Perpetuity Authorised Start: 01 April Authorised End: 30 September Permit Start Date: 1st November 1966 Permit End Date: Not Supplied Positional Accuracy: Located by supplier to within 10m</p>	A7SE (SW)	964	2	515130 256145
	<p>Water Abstractions</p> <p>Operator: Mr P M M Eayrs & W Eayrs Licence Number: 6/33/20/*s/110 Permit Version: Not Supplied Location: South Brook South Of Chawston, ROXTON Authority: Environment Agency, Anglian Region Abstraction: Spray Irrigation Abstraction Type: Not Supplied Source: Stream Daily Rate (m3): 0 Yearly Rate (m3): 22730 Details: Status: Revoked Authorised Start: Not Supplied Authorised End: Not Supplied Permit Start Date: Not Supplied Permit End Date: Not Supplied Positional Accuracy: Located by supplier to within 10m</p>	A3NE (S)	1032	2	516080 255860

Map ID	Details	Quadrant Reference (Compass Direction)	Estimated Distance From Site	Contact	NGR
	<p>Water Abstractions</p> <p>Operator: T P & W B Goodwin Licence Number: 6/33/20/*s/109 Permit Version: Not Supplied Location: South Brook South Of Chawston, ROXTON Authority: Environment Agency, Anglian Region Abstraction: Spray Irrigation Abstraction Type: Not Supplied Source: Stream Daily Rate (m3): 1 Yearly Rate (m3): 90910 Details: Status: Revoked Authorised Start: Not Supplied Authorised End: Not Supplied Permit Start Date: Not Supplied Permit End Date: Not Supplied Positional Accuracy: Located by supplier to within 10m</p>	A4NW (S)	1058	2	516140 255850
	<p>Water Abstractions</p> <p>Operator: Potton Developments Ltd Licence Number: 6/33/20/*S/0125 Permit Version: 101 Location: Lagoon Connected To R. Gt.Ouse Authority: Environment Agency, Anglian Region Abstraction: General Agriculture: Spray Irrigation - Direct Abstraction Type: Water may be abstracted from a single point Source: Surface Daily Rate (m3): Not Supplied Yearly Rate (m3): Not Supplied Details: Not Supplied Authorised Start: 01 March Authorised End: 30 November Permit Start Date: 11th January 2002 Permit End Date: Not Supplied Positional Accuracy: Located by supplier to within 10m</p>	A15NW (E)	1075	2	516860 257180
	<p>Water Abstractions</p> <p>Operator: Potton Developments Ltd Licence Number: 6/33/20/*S/0125 Permit Version: 100 Location: Lagoon Connected To R. Gt.Ouse Authority: Environment Agency, Anglian Region Abstraction: General Agriculture: Spray Irrigation - Direct Abstraction Type: Water may be abstracted from a single point Source: Surface Daily Rate (m3): Not Supplied Yearly Rate (m3): Not Supplied Details: Status: Temporary Authorised Start: 01 March Authorised End: 30 November Permit Start Date: 4th January 1999 Permit End Date: Not Supplied Positional Accuracy: Located by supplier to within 10m</p>	A15NW (E)	1075	2	516860 257180
	<p>Water Abstractions</p> <p>Operator: R A Gibson (Colesden) Ltd Licence Number: 6/33/20/*s/048 Permit Version: Not Supplied Location: Brook At Chawston, ROXTON Authority: Environment Agency, Anglian Region Abstraction: Spray Irrigation Abstraction Type: Not Supplied Source: Stream Daily Rate (m3): 4 Yearly Rate (m3): 392730 Details: Status: Revoked Authorised Start: Not Supplied Authorised End: Not Supplied Permit Start Date: Not Supplied Permit End Date: Not Supplied Positional Accuracy: Located by supplier to within 10m</p>	A7SE (SW)	1076	2	515300 255900

Map ID	Details	Quadrant Reference (Compass Direction)	Estimated Distance From Site	Contact	NGR
	<p>Water Abstractions</p> <p>Operator: Mr P M M Eayrs & W Eayrs Licence Number: 6/33/20/*s/110 Permit Version: Not Supplied Location: South Brook South Of Chawston, ROXTON Authority: Environment Agency, Anglian Region Abstraction: Spray Irrigation Abstraction Type: Not Supplied Source: Stream Daily Rate (m3): 0 Yearly Rate (m3): 22730 Details: Status: Revoked Authorised Start: Not Supplied Authorised End: Not Supplied Permit Start Date: Not Supplied Permit End Date: Not Supplied Positional Accuracy: Located by supplier to within 10m</p>	A4NW (S)	1084	2	516190 255840
	<p>Water Abstractions</p> <p>Operator: Hoveringham Group Ltd Licence Number: 6/33/20/*g/093 Permit Version: Not Supplied Location: Gravel Pit North West, LITTLE BARFORD Authority: Environment Agency, Anglian Region Abstraction: Spray Irrigation Abstraction Type: Not Supplied Source: Catchpit, Catchment Tank or Collecting Tank Daily Rate (m3): 3 Yearly Rate (m3): 45450 Details: Fluvial Sand and Gravel; Status: Revoked Authorised Start: Not Supplied Authorised End: Not Supplied Permit Start Date: Not Supplied Permit End Date: Not Supplied Positional Accuracy: Located by supplier to within 10m</p>	A15NW (E)	1119	2	516900 257200
	<p>Water Abstractions</p> <p>Operator: William Eayrs Licence Number: 6/33/20/*s/087 Permit Version: Not Supplied Location: South Brook At Chawston, ROXTON Authority: Environment Agency, Anglian Region Abstraction: Spray Irrigation Abstraction Type: Not Supplied Source: Stream Daily Rate (m3): 1 Yearly Rate (m3): 113640 Details: Status: Revoked Authorised Start: Not Supplied Authorised End: Not Supplied Permit Start Date: Not Supplied Permit End Date: Not Supplied Positional Accuracy: Located by supplier to within 10m</p>	A4NW (S)	1125	2	516200 255800
	<p>Water Abstractions</p> <p>Operator: N & M Doherty Licence Number: 6/33/20/*S/0088 Permit Version: 100 Location: South Brook S Of Wyboston Authority: Environment Agency, Anglian Region Abstraction: General Agriculture: Spray Irrigation - Direct Abstraction Type: Water may be abstracted from a river or stream reach, or a row of wellpoints Source: Surface Daily Rate (m3): Not Supplied Yearly Rate (m3): Not Supplied Details: Status: Perpetuity Authorised Start: 01 June Authorised End: 30 September Permit Start Date: 1st March 1980 Permit End Date: Not Supplied Positional Accuracy: Located by supplier to within 10m</p>	A4NW (S)	1126	2	516230 255810

Map ID	Details	Quadrant Reference (Compass Direction)	Estimated Distance From Site	Contact	NGR
	<p>Water Abstractions</p> <p>Operator: R A Gibson (Colesden) Ltd Licence Number: 6/33/20/*s/048 Permit Version: Not Supplied Location: Brook At Chawston, ROXTON Authority: Environment Agency, Anglian Region Abstraction: Spray Irrigation Abstraction Type: Not Supplied Source: Stream Daily Rate (m3): 4 Yearly Rate (m3): 392730 Details: Status: Revoked Authorised Start: Not Supplied Authorised End: Not Supplied Permit Start Date: Not Supplied Permit End Date: Not Supplied Positional Accuracy: Located by supplier to within 10m</p>	A7SW (SW)	1176	2	515100 255900
	<p>Water Abstractions</p> <p>Operator: C H Darlow Licence Number: 6/33/20/*s/045 Permit Version: Not Supplied Location: South Brook; Chawston, ROXTON Authority: Environment Agency, Anglian Region Abstraction: Spray Irrigation Abstraction Type: Not Supplied Source: Stream Daily Rate (m3): 1 Yearly Rate (m3): 68190 Details: Status: Revoked Authorised Start: Not Supplied Authorised End: Not Supplied Permit Start Date: Not Supplied Permit End Date: Not Supplied Positional Accuracy: Unknown</p>	A7SW (SW)	1234	2	515001 255901
	<p>Water Abstractions</p> <p>Operator: Bedfordia Farms Ltd Licence Number: 6/33/20/*s/060 Permit Version: Not Supplied Location: River Ouse At Eaton Socon Authority: Environment Agency, Anglian Region Abstraction: Spray Irrigation Abstraction Type: Not Supplied Source: Stream Daily Rate (m3): 6 Yearly Rate (m3): 181820 Details: Status: Revoked Authorised Start: Not Supplied Authorised End: Not Supplied Permit Start Date: Not Supplied Permit End Date: Not Supplied Positional Accuracy: Located by supplier to within 100m</p>	A10NW (SE)	1301	2	517000 256300
	<p>Water Abstractions</p> <p>Operator: Messrs Brightman & Sons Licence Number: 6/33/20/*s/049 Permit Version: Not Supplied Location: Brook At Eaton Socon Authority: Environment Agency, Anglian Region Abstraction: Spray Irrigation Abstraction Type: Not Supplied Source: Stream Daily Rate (m3): 7 Yearly Rate (m3): 454550 Details: Status: Revoked Authorised Start: Not Supplied Authorised End: Not Supplied Permit Start Date: Not Supplied Permit End Date: Not Supplied Positional Accuracy: Located by supplier to within 100m</p>	A23SW (N)	1328	2	515500 258200

Map ID	Details	Quadrant Reference (Compass Direction)	Estimated Distance From Site	Contact	NGR
	<p>Water Abstractions</p> <p>Operator: John Sheard (Farms) Ltd Licence Number: 6/33/20/*s/008 Permit Version: Not Supplied Location: Tythe Brrok , NW OF WYBOSTON Authority: Environment Agency, Anglian Region Abstraction: Spray Irrigation Abstraction Type: Not Supplied Source: Stream Daily Rate (m3): 5 Yearly Rate (m3): 454550 Details: Status: Revoked Authorised Start: Not Supplied Authorised End: Not Supplied Permit Start Date: Not Supplied Permit End Date: Not Supplied Positional Accuracy: Located by supplier to within 10m</p>	A16NE (NW)	1415	2	514600 257700
	<p>Water Abstractions</p> <p>Operator: John Sheard (Farms) Ltd Licence Number: 6/33/20/*s/008 Permit Version: Not Supplied Location: Tythe Brrok, NW OF WYBOSTON Authority: Environment Agency, Anglian Region Abstraction: Spray Irrigation Abstraction Type: Not Supplied Source: Stream Daily Rate (m3): 5 Yearly Rate (m3): 454550 Details: Status: Revoked Authorised Start: Not Supplied Authorised End: Not Supplied Permit Start Date: Not Supplied Permit End Date: Not Supplied Positional Accuracy: Located by supplier to within 10m</p>	A23NW (N)	1426	2	515500 258300
	<p>Water Abstractions</p> <p>Operator: E C Tutt & Sons Licence Number: 6/33/20/*s/065 Permit Version: Not Supplied Location: South Brook, NW OF ROXTON Authority: Environment Agency, Anglian Region Abstraction: Spray Irrigation Abstraction Type: Not Supplied Source: Stream Daily Rate (m3): 11 Yearly Rate (m3): 109090 Details: Status: Perpetuity Authorised Start: Not Supplied Authorised End: Not Supplied Permit Start Date: Not Supplied Permit End Date: Not Supplied Positional Accuracy: Located by supplier to within 10m</p>	A6SE (SW)	1440	2	514700 255900
	<p>Water Abstractions</p> <p>Operator: John Sheard (Farms) Ltd Licence Number: 6/33/20/*S/0091 Permit Version: 100 Location: Colmworth Brook Nw Of Wyboston Authority: Environment Agency, Anglian Region Abstraction: General Agriculture: Spray Irrigation - Storage Abstraction Type: Water may be abstracted from a single point Source: Surface Daily Rate (m3): Not Supplied Yearly Rate (m3): Not Supplied Details: Status: Perpetuity Authorised Start: 01 November Authorised End: 31 March Permit Start Date: 1st March 1991 Permit End Date: Not Supplied Positional Accuracy: Located by supplier to within 10m</p>	A16NE (NW)	1447	2	514500 257600

Map ID	Details	Quadrant Reference (Compass Direction)	Estimated Distance From Site	Contact	NGR
	<p>Water Abstractions</p> <p>Operator: Chawston Irrigation Management Licence Number: 6/33/20/*S/0131/R01 Permit Version: 1 Location: River Great Ouse At Chawston Authority: Environment Agency, Anglian Region Abstraction: General Agriculture: Spray Irrigation - Direct Abstraction Type: Water may be abstracted from a single point Source: Surface Daily Rate (m3): Not Supplied Yearly Rate (m3): Not Supplied Details: Not Supplied Authorised Start: 01 April Authorised End: 31 March Permit Start Date: 1st April 2016 Permit End Date: Not Supplied Positional Accuracy: Located by supplier to within 10m</p>	A10SW (SE)	1455	2	517008 256011
	<p>Water Abstractions</p> <p>Operator: Chawston Irrigation Management Licence Number: 6/33/20/*S/0131 Permit Version: 2 Location: River Great Ouse At Chawston Authority: Environment Agency, Anglian Region Abstraction: General Agriculture: Spray Irrigation - Direct Abstraction Type: Water may be abstracted from a single point Source: Surface Daily Rate (m3): Not Supplied Yearly Rate (m3): Not Supplied Details: Not Supplied Authorised Start: 01 January Authorised End: 31 December Permit Start Date: 23rd August 2013 Permit End Date: Not Supplied Positional Accuracy: Located by supplier to within 10m</p>	A10SW (SE)	1455	2	517008 256011
	<p>Water Abstractions</p> <p>Operator: Chawston Irrigation Management Licence Number: 6/33/20/*S/0131 Permit Version: 1 Location: River Great Ouse At Chawston Authority: Environment Agency, Anglian Region Abstraction: General Agriculture: Spray Irrigation - Direct Abstraction Type: Water may be abstracted from a single point Source: Surface Daily Rate (m3): Not Supplied Yearly Rate (m3): Not Supplied Details: Not Supplied Authorised Start: 01 January Authorised End: 31 December Permit Start Date: 21st July 2006 Permit End Date: Not Supplied Positional Accuracy: Approximate location provided by supplier</p>	A10SW (SE)	1455	2	517000 256000
	<p>Water Abstractions</p> <p>Operator: Chawston Irrigation Management Licence Number: 6/33/20/*S/0122 Permit Version: 100 Location: River Great Ouse At Chawston Authority: Environment Agency, Anglian Region Abstraction: General Agriculture: Spray Irrigation - Direct Abstraction Type: Water may be abstracted from a single point Source: Surface Daily Rate (m3): Not Supplied Yearly Rate (m3): Not Supplied Details: Status: Temporary Authorised Start: 01 January Authorised End: 31 December Permit Start Date: 1st January 1999 Permit End Date: Not Supplied Positional Accuracy: Located by supplier to within 10m</p>	A10SW (SE)	1455	2	517000 256000

Map ID	Details	Quadrant Reference (Compass Direction)	Estimated Distance From Site	Contact	NGR
	<p>Water Abstractions</p> <p>Operator: Chawston Irrigation Mangmt Ltd Licence Number: 6/33/20*/s/108 Permit Version: Not Supplied Location: River Ouse , SE OF WYBOSTON Authority: Environment Agency, Anglian Region Abstraction: Agriculture (General) Abstraction Type: Not Supplied Source: Stream Daily Rate (m3): 45 Yearly Rate (m3): 272730 Details: Status: Revoked Authorised Start: Not Supplied Authorised End: Not Supplied Permit Start Date: Not Supplied Permit End Date: Not Supplied Positional Accuracy: Located by supplier to within 10m</p>	A10SW (SE)	1455	2	517000 256000
	<p>Water Abstractions</p> <p>Operator: Bedfordia Farms Ltd Licence Number: 6/33/20*/s/083 Permit Version: Not Supplied Location: River Ouse At, LITTLE BARFORD Authority: Environment Agency, Anglian Region Abstraction: Spray Irrigation Abstraction Type: Not Supplied Source: Stream Daily Rate (m3): 2 Yearly Rate (m3): 75450 Details: Status: Revoked Authorised Start: Not Supplied Authorised End: Not Supplied Permit Start Date: Not Supplied Permit End Date: Not Supplied Positional Accuracy: Located by supplier to within 10m</p>	A10SW (SE)	1456	2	517005 256005
	<p>Water Abstractions</p> <p>Operator: Chawston Irrigation Mangmt Ltd Licence Number: 6/33/20*/s/108 Permit Version: Not Supplied Location: River Ouse , SE OF WYBOSTON Authority: Environment Agency, Anglian Region Abstraction: Unspecified Abstraction Type: Not Supplied Source: Stream Daily Rate (m3): 136 Yearly Rate (m3): 1090900 Details: Status: Revoked Authorised Start: Not Supplied Authorised End: Not Supplied Permit Start Date: Not Supplied Permit End Date: Not Supplied Positional Accuracy: Located by supplier to within 10m</p>	A10SW (SE)	1458	2	517000 255995
	<p>Water Abstractions</p> <p>Operator: Cemex Uk Materials Ltd Licence Number: 6/33/20*/G/0074 Permit Version: 103 Location: Seepage Pit At Wyboston Authority: Environment Agency, Anglian Region Abstraction: Other Industrial/Commercial/Public Services: Process Water Abstraction Type: Water may be abstracted from a single point Source: Groundwater Daily Rate (m3): Not Supplied Yearly Rate (m3): Not Supplied Details: Not Supplied Authorised Start: 01 January Authorised End: 31 December Permit Start Date: 14th April 2010 Permit End Date: Not Supplied Positional Accuracy: Located by supplier to within 100m</p>	A20NW (NE)	1461	2	517100 257600

Map ID	Details	Quadrant Reference (Compass Direction)	Estimated Distance From Site	Contact	NGR
	<p>Water Abstractions</p> <p>Operator: Cemex Uk Materials Ltd Licence Number: 6/33/20/*G/0074 Permit Version: 102 Location: Seepage Pit At Wyboston Authority: Environment Agency, Anglian Region Abstraction: Other Industrial/Commercial/Public Services: Process Water Abstraction Type: Water may be abstracted from a single point Source: Groundwater Daily Rate (m3): Not Supplied Yearly Rate (m3): Not Supplied Details: Not Supplied Authorised Start: 01 January Authorised End: 31 December Permit Start Date: 1st April 2008 Permit End Date: Not Supplied Positional Accuracy: Located by supplier to within 100m</p>	A20NW (NE)	1461	2	517100 257600
	<p>Water Abstractions</p> <p>Operator: Rmc Materials Ltd Licence Number: 6/33/20/*G/0074 Permit Version: 101 Location: Seepage Pit At Wyboston Authority: Environment Agency, Anglian Region Abstraction: Other Industrial/Commercial/Public Services: Process Water Abstraction Type: Water may be abstracted from a single point Source: Groundwater Daily Rate (m3): Not Supplied Yearly Rate (m3): Not Supplied Details: Not Supplied Authorised Start: 01 January Authorised End: 31 December Permit Start Date: 24th February 2004 Permit End Date: Not Supplied Positional Accuracy: Located by supplier to within 100m</p>	A20NW (NE)	1461	2	517100 257600
	<p>Water Abstractions</p> <p>Operator: Ready Mixed Concrete (UK) Ltd Licence Number: 6/33/20/*G/0074 Permit Version: 100 Location: Seepage Pit At Wyboston Authority: Environment Agency, Anglian Region Abstraction: Other Industrial/Commercial/Public Services: Process Water Abstraction Type: Water may be abstracted from a single point Source: Groundwater Daily Rate (m3): Not Supplied Yearly Rate (m3): Not Supplied Details: Fluvial Sand and Gravel; Status: Perpetuity Authorised Start: 01 January Authorised End: 31 December Permit Start Date: 1st May 1998 Permit End Date: Not Supplied Positional Accuracy: Located by supplier to within 10m</p>	A20NW (NE)	1461	2	517100 257600
	<p>Water Abstractions</p> <p>Operator: Chawston Irrigation Mangmt Ltd Licence Number: 6/33/20/*s/108 Permit Version: Not Supplied Location: River Ouse , SE OF WYBOSTON Authority: Environment Agency, Anglian Region Abstraction: Spray Irrigation Abstraction Type: Not Supplied Source: Stream Daily Rate (m3): 91 Yearly Rate (m3): 818170 Details: Status: Revoked Authorised Start: Not Supplied Authorised End: Not Supplied Permit Start Date: Not Supplied Permit End Date: Not Supplied Positional Accuracy: Located by supplier to within 10m</p>	A10SW (SE)	1462	2	517005 255995

Map ID	Details	Quadrant Reference (Compass Direction)	Estimated Distance From Site	Contact	NGR
	<p>Water Abstractions</p> <p>Operator: Land Settlement Assoc Ltd Licence Number: 6/33/20*/s/010 Permit Version: Not Supplied Location: River Ouse South East Of Wyboston, ROXTON Authority: Environment Agency, Anglian Region Abstraction: Agriculture (General) Abstraction Type: Not Supplied Source: Stream Daily Rate (m3): 85 Yearly Rate (m3): 2200000 Details: Status: Revoked Authorised Start: Not Supplied Authorised End: Not Supplied Permit Start Date: Not Supplied Permit End Date: Not Supplied Positional Accuracy: Located by supplier to within 10m</p>	A10SW (SE)	1482	2	516980 255930
	<p>Water Abstractions</p> <p>Operator: Land Settlement Assoc Ltd Licence Number: 6/33/20*/s/010 Permit Version: Not Supplied Location: River Ouse South East Of Wyboston, ROXTON Authority: Environment Agency, Anglian Region Abstraction: Spray Irrigation Abstraction Type: Not Supplied Source: Stream Daily Rate (m3): 78 Yearly Rate (m3): 2200000 Details: Status: Revoked Authorised Start: Not Supplied Authorised End: Not Supplied Permit Start Date: Not Supplied Permit End Date: Not Supplied Positional Accuracy: Located by supplier to within 10m</p>	A10SW (SE)	1485	2	516980 255925
	<p>Water Abstractions</p> <p>Operator: Land Settlement Assoc Ltd Licence Number: 6/33/20*/s/010 Permit Version: Not Supplied Location: River Ouse South East Of Wyboston, ROXTON Authority: Environment Agency, Anglian Region Abstraction: Unspecified Abstraction Type: Not Supplied Source: Stream Daily Rate (m3): 164 Yearly Rate (m3): 2200000 Details: Status: Revoked Authorised Start: Not Supplied Authorised End: Not Supplied Permit Start Date: Not Supplied Permit End Date: Not Supplied Positional Accuracy: Located by supplier to within 10m</p>	A10SW (SE)	1489	2	516985 255925
	<p>Water Abstractions</p> <p>Operator: Hoveringham Gravels Limited, Licence Number: 6/33/20*/g/009 Permit Version: Not Supplied Location: Gravel Pits At Wyboston, ROXTON Authority: Environment Agency, Anglian Region Abstraction: Sand And Gravel Washing Abstraction Type: Not Supplied Source: Catchpit, Catchment Tank or Collecting Tank Daily Rate (m3): 289 Yearly Rate (m3): 1091060 Details: Fluvial Sand and Gravel; Status: Revoked Authorised Start: Not Supplied Authorised End: Not Supplied Permit Start Date: Not Supplied Permit End Date: Not Supplied Positional Accuracy: Located by supplier to within 10m</p>	A20SE (NE)	1505	2	517200 257500

Map ID	Details	Quadrant Reference (Compass Direction)	Estimated Distance From Site	Contact	NGR
	<p>Water Abstractions</p> <p>Operator: S E Warren & R E Dalton Licence Number: 6/33/20*/s/003 Permit Version: Not Supplied Location: River South East Of Wyboston, ROXTON Authority: Environment Agency, Anglian Region Abstraction: Spray Irrigation Abstraction Type: Not Supplied Source: Stream Daily Rate (m3): 2 Yearly Rate (m3): 227270 Details: Status: Revoked Authorised Start: Not Supplied Authorised End: Not Supplied Permit Start Date: Not Supplied Permit End Date: Not Supplied Positional Accuracy: Located by supplier to within 10m</p>	A5NW (SE)	1509	2	516900 255800
	<p>Water Abstractions</p> <p>Operator: S E Warren & R E Dalton Licence Number: 6/33/20*/s/003 Permit Version: Not Supplied Location: South Brook South Of Wyboston, ROXTON Authority: Environment Agency, Anglian Region Abstraction: Spray Irrigation Abstraction Type: Not Supplied Source: Stream Daily Rate (m3): 2 Yearly Rate (m3): 227270 Details: Status: Revoked Authorised Start: Not Supplied Authorised End: Not Supplied Permit Start Date: Not Supplied Permit End Date: Not Supplied Positional Accuracy: Located by supplier to within 10m</p>	A5NW (SE)	1513	2	516900 255795
	<p>Water Abstractions</p> <p>Operator: Wyboston Lakes Ltd Licence Number: 6/33/20*/G/0133 Permit Version: 1 Location: River Terrace Gravels, Wyboston Authority: Environment Agency, Anglian Region Abstraction: General Agriculture: Spray Irrigation - Direct Abstraction Type: Water may be abstracted from a single point Source: Groundwater Daily Rate (m3): Not Supplied Yearly Rate (m3): Not Supplied Details: Not Supplied Authorised Start: 01 March Authorised End: 30 November Permit Start Date: 8th October 2008 Permit End Date: Not Supplied Positional Accuracy: Located by supplier to within 10m</p>	A20SE (E)	1531	2	517250 257450
	<p>Water Abstractions</p> <p>Operator: Potton Developments Ltd Licence Number: 6/33/20*/G/0126 Permit Version: 101 Location: River Terrace Gravels, Wyboston Authority: Environment Agency, Anglian Region Abstraction: General Agriculture: Spray Irrigation - Direct Abstraction Type: Water may be abstracted from a single point Source: Groundwater Daily Rate (m3): Not Supplied Yearly Rate (m3): Not Supplied Details: Not Supplied Authorised Start: 01 March Authorised End: 30 November Permit Start Date: 11th January 2002 Permit End Date: Not Supplied Positional Accuracy: Located by supplier to within 10m</p>	A20SE (E)	1531	2	517250 257450

Map ID	Details	Quadrant Reference (Compass Direction)	Estimated Distance From Site	Contact	NGR
	<p>Water Abstractions</p> <p>Operator: Potton Developments Ltd Licence Number: 6/33/20/*G/0126 Permit Version: 100 Location: River Terrace Gravels, Wyboston Authority: Environment Agency, Anglian Region Abstraction: General Agriculture: Spray Irrigation - Direct Abstraction Type: Water may be abstracted from a single point Source: Groundwater Daily Rate (m3): Not Supplied Yearly Rate (m3): Not Supplied Details: Fluvial Sand and Gravel; Status: Temporary Authorised Start: 01 March Authorised End: 30 November Permit Start Date: 4th January 1999 Permit End Date: Not Supplied Positional Accuracy: Located by supplier to within 10m</p>	A20SE (E)	1531	2	517250 257450
	<p>Water Abstractions</p> <p>Operator: N G & M J Doherty Licence Number: 6/33/20/*s/088 Permit Version: Not Supplied Location: South Brook , SOUTH OF WYBOSTON Authority: Environment Agency, Anglian Region Abstraction: Spray Irrigation Abstraction Type: Not Supplied Source: Stream Daily Rate (m3): 1 Yearly Rate (m3): 113640 Details: Status: Perpetuity Authorised Start: Not Supplied Authorised End: Not Supplied Permit Start Date: Not Supplied Permit End Date: Not Supplied Positional Accuracy: Located by supplier to within 10m</p>	A5NW (SE)	1544	2	516920 255770
	<p>Water Abstractions</p> <p>Operator: N G & M J Doherty Licence Number: 6/33/20/*s/088 Permit Version: Not Supplied Location: River Ouse, SOUTH OF WYBOSTON Authority: Environment Agency, Anglian Region Abstraction: Spray Irrigation Abstraction Type: Not Supplied Source: Stream Daily Rate (m3): 1 Yearly Rate (m3): 113640 Details: Status: Perpetuity Authorised Start: Not Supplied Authorised End: Not Supplied Permit Start Date: Not Supplied Permit End Date: Not Supplied Positional Accuracy: Located by supplier to within 10m</p>	A5NW (SE)	1566	2	516950 255770
	<p>Water Abstractions</p> <p>Operator: Peter Bone Limited Licence Number: 6/33/20/*s/027 Permit Version: Not Supplied Location: Watercourse , SOUTH OF EATON SOCON Authority: Environment Agency, Anglian Region Abstraction: Spray Irrigation Abstraction Type: Not Supplied Source: Stream Daily Rate (m3): 7 Yearly Rate (m3): 145450 Details: Status: Revoked Authorised Start: Not Supplied Authorised End: Not Supplied Permit Start Date: Not Supplied Permit End Date: Not Supplied Positional Accuracy: Located by supplier to within 100m</p>	A20NE (NE)	1609	2	517220 257690

Map ID	Details	Quadrant Reference (Compass Direction)	Estimated Distance From Site	Contact	NGR
	<p>Water Abstractions</p> <p>Operator: Roxton Garden Centre Licence Number: 6/33/20/*G/0080 Permit Version: 100 Location: Borehole S Of Chawston Authority: Environment Agency, Anglian Region Abstraction: General Agriculture: Spray Irrigation - Direct Abstraction Type: Water may be abstracted from a single point Source: Groundwater Daily Rate (m3): Not Supplied Yearly Rate (m3): Not Supplied Details: Fluvial Sand and Gravel; Status: Perpetuity Authorised Start: 01 January Authorised End: 31 December Permit Start Date: 1st November 1996 Permit End Date: Not Supplied Positional Accuracy: Located by supplier to within 10m</p>	A3SW (S)	1666	2	515700 255200
	<p>Water Abstractions</p> <p>Operator: Roxton Garden Centre Licence Number: 6/33/20/*G/0080 Permit Version: 100 Location: Borehole S Of Chawston Authority: Environment Agency, Anglian Region Abstraction: General Farming And Domestic Abstraction Type: Water may be abstracted from a single point Source: Groundwater Daily Rate (m3): Not Supplied Yearly Rate (m3): Not Supplied Details: Fluvial Sand and Gravel; Status: Perpetuity Authorised Start: 01 January Authorised End: 31 December Permit Start Date: 1st November 1996 Permit End Date: Not Supplied Positional Accuracy: Located by supplier to within 10m</p>	A3SW (S)	1666	2	515700 255200
	<p>Water Abstractions</p> <p>Operator: Roxton Garden Centre Licence Number: 6/33/20/*g/080 Permit Version: Not Supplied Location: Borehole South Of Chawston, ROXTON Authority: Environment Agency, Anglian Region Abstraction: Unspecified Abstraction Type: Not Supplied Source: Well And Borehole Daily Rate (m3): 5 Yearly Rate (m3): 20000 Details: Fluvial Sand and Gravel; Status: Perpetuity Authorised Start: Not Supplied Authorised End: Not Supplied Permit Start Date: Not Supplied Permit End Date: Not Supplied Positional Accuracy: Located by supplier to within 10m</p>	A3SW (S)	1670	2	515705 255195
	<p>Water Abstractions</p> <p>Operator: N & M Doherty Licence Number: 6/33/20/*S/0088 Permit Version: 100 Location: River Ouse S Of Wyboston Authority: Environment Agency, Anglian Region Abstraction: General Agriculture: Spray Irrigation - Direct Abstraction Type: Water may be abstracted from a river or stream reach, or a row of wellpoints Source: Surface Daily Rate (m3): Not Supplied Yearly Rate (m3): Not Supplied Details: Status: Perpetuity Authorised Start: 01 June Authorised End: 30 September Permit Start Date: 1st March 1980 Permit End Date: Not Supplied Positional Accuracy: Located by supplier to within 10m</p>	A4SE (SE)	1755	2	516800 255400

Map ID	Details	Quadrant Reference (Compass Direction)	Estimated Distance From Site	Contact	NGR
	<p>Water Abstractions</p> <p>Operator: Mr A E Wallis Licence Number: 6/33/20/*s/006 Permit Version: Not Supplied Location: River Ouse South Of Wyboston, ROXTON Authority: Environment Agency, Anglian Region Abstraction: Spray Irrigation Abstraction Type: Not Supplied Source: Stream Daily Rate (m3): 1 Yearly Rate (m3): 45450 Details: Status: Revoked Authorised Start: Not Supplied Authorised End: Not Supplied Permit Start Date: Not Supplied Permit End Date: Not Supplied Positional Accuracy: Located by supplier to within 10m</p>	A4SE (SE)	1758	2	516805 255400
	<p>Water Abstractions</p> <p>Operator: S E Warren & R E Dalton Licence Number: 6/33/20/*s/003 Permit Version: Not Supplied Location: River South East Of Wyboston, ROXTON Authority: Environment Agency, Anglian Region Abstraction: Spray Irrigation Abstraction Type: Not Supplied Source: Stream Daily Rate (m3): 2 Yearly Rate (m3): 227270 Details: Status: Revoked Authorised Start: Not Supplied Authorised End: Not Supplied Permit Start Date: Not Supplied Permit End Date: Not Supplied Positional Accuracy: Located by supplier to within 10m</p>	A4SE (SE)	1762	2	516805 255395
	<p>Water Abstractions</p> <p>Operator: Peter Bone Limited Licence Number: 6/33/20/*s/027 Permit Version: Not Supplied Location: Watercourse , SOUTH OF EATON SOCON Authority: Environment Agency, Anglian Region Abstraction: Spray Irrigation Abstraction Type: Not Supplied Source: Stream Daily Rate (m3): 7 Yearly Rate (m3): 145450 Details: Status: Revoked Authorised Start: Not Supplied Authorised End: Not Supplied Permit Start Date: Not Supplied Permit End Date: Not Supplied Positional Accuracy: Located by supplier to within 100m</p>	A25NW (NE)	1764	2	516950 258250
	<p>Water Abstractions</p> <p>Operator: N A Alington Licence Number: 6/33/20/*g/100 Permit Version: Not Supplied Location: Borehole West Of, LITTLE BARFORD Authority: Environment Agency, Anglian Region Abstraction: Spray Irrigation Abstraction Type: Not Supplied Source: Well And Borehole Daily Rate (m3): 3 Yearly Rate (m3): 12500 Details: Fluvial Sand and Gravel; Status: Revoked Authorised Start: Not Supplied Authorised End: Not Supplied Permit Start Date: Not Supplied Permit End Date: Not Supplied Positional Accuracy: Located by supplier to within 10m</p>	(E)	1773	2	517600 256900

Map ID	Details	Quadrant Reference (Compass Direction)	Estimated Distance From Site	Contact	NGR
	<p>Water Abstractions</p> <p>Operator: Hoveringham Group Ltd Licence Number: 6/33/20/*g/093 Permit Version: Not Supplied Location: Gravel Pit North West, LITTLE BARFORD Authority: Environment Agency, Anglian Region Abstraction: Spray Irrigation Abstraction Type: Not Supplied Source: Catchpit, Catchment Tank or Collecting Tank Daily Rate (m3): 3 Yearly Rate (m3): 45450 Details: Fluvial Sand and Gravel; Status: Revoked Authorised Start: Not Supplied Authorised End: Not Supplied Permit Start Date: Not Supplied Permit End Date: Not Supplied Positional Accuracy: Located by supplier to within 10m</p>	A25SE (NE)	1873	2	517400 257900
	<p>Water Abstractions</p> <p>Operator: P G Russell Licence Number: 6/33/20/*G/0002 Permit Version: 100 Location: Pond N Of Roxton Authority: Environment Agency, Anglian Region Abstraction: General Agriculture: Spray Irrigation - Direct Abstraction Type: Water may be abstracted from a single point Source: Groundwater Daily Rate (m3): Not Supplied Yearly Rate (m3): Not Supplied Details: Fluvial Sand and Gravel; Status: Perpetuity Authorised Start: 01 June Authorised End: 31 October Permit Start Date: 1st July 1984 Permit End Date: Not Supplied Positional Accuracy: Located by supplier to within 10m</p>	(S)	1906	2	515400 255000
	<p>Water Abstractions</p> <p>Operator: Bates Bros (Farms) Ltd Licence Number: 6/33/20/*S/0018 Permit Version: 100 Location: River Ouse E Of Roxton Authority: Environment Agency, Anglian Region Abstraction: General Agriculture: Spray Irrigation - Direct Abstraction Type: Water may be abstracted from a single point Source: Surface Daily Rate (m3): Not Supplied Yearly Rate (m3): Not Supplied Details: Status: Perpetuity Authorised Start: 01 April Authorised End: 31 October Permit Start Date: 2nd June 1967 Permit End Date: Not Supplied Positional Accuracy: Located by supplier to within 10m</p>	(S)	1944	2	516480 255030
	<p>Water Abstractions</p> <p>Operator: Mr A E Wallis Licence Number: 6/33/20/*s/006 Permit Version: Not Supplied Location: Begway Brook At Wyboston, ROXTON Authority: Environment Agency, Anglian Region Abstraction: Spray Irrigation Abstraction Type: Not Supplied Source: Stream Daily Rate (m3): 1 Yearly Rate (m3): 45450 Details: Status: Revoked Authorised Start: Not Supplied Authorised End: Not Supplied Permit Start Date: Not Supplied Permit End Date: Not Supplied Positional Accuracy: Located by supplier to within 10m</p>	(S)	1946	2	516401 255001

Map ID	Details	Quadrant Reference (Compass Direction)	Estimated Distance From Site	Contact	NGR
	Water Abstractions Operator: Hoveringham Group Ltd Licence Number: 6/33/20/*g/093 Permit Version: Not Supplied Location: Gravel Pit North West, LITTLE BARFORD Authority: Environment Agency, Anglian Region Abstraction: Spray Irrigation Abstraction Type: Not Supplied Source: Catchpit, Catchment Tank or Collecting Tank Daily Rate (m3): 3 Yearly Rate (m3): 45450 Details: Fluvial Sand and Gravel; Status: Revoked Authorised Start: Not Supplied Authorised End: Not Supplied Permit Start Date: Not Supplied Permit End Date: Not Supplied Positional Accuracy: Located by supplier to within 10m	(NE)	1996	2	517600 257800
	Water Abstractions Operator: Bedfordia Farms Ltd Licence Number: 6/33/20/*s/060 Permit Version: Not Supplied Location: River Ouse At Eaton Socon Authority: Environment Agency, Anglian Region Abstraction: Spray Irrigation Abstraction Type: Not Supplied Source: Stream Daily Rate (m3): 6 Yearly Rate (m3): 181820 Details: Status: Revoked Authorised Start: Not Supplied Authorised End: Not Supplied Permit Start Date: Not Supplied Permit End Date: Not Supplied Positional Accuracy: Located by supplier to within 100m	(E)	1998	2	517800 257200
	Groundwater Vulnerability Map Combined Classification: Secondary Superficial Aquifer - High Vulnerability Combined Vulnerability: High Combined Aquifer: Unproductive Bedrock Aquifer, Productive Superficial Aquifer Pollutant Speed: Intermediate Bedrock Flow: Well Connected Fractures Dilution: <300 mm/year Baseflow Index: >70% Superficial Patchiness: >90% Superficial Thickness: 3-10m Superficial Recharge: High	A13NE (NE)	0	4	515796 256880
	Groundwater Vulnerability - Soluble Rock Risk None				
	Bedrock Aquifer Designations Aquifer Designation: Unproductive Strata	A13NE (NE)	0	4	515796 256880
	Superficial Aquifer Designations Aquifer Designation: Secondary Aquifer - A	A13NE (NE)	0	4	515796 256880
	Extreme Flooding from Rivers or Sea without Defences Type: Extent of Extreme Flooding from Rivers or Sea without Defences Flood Plain Type: Fluvial Models Boundary Accuracy: As Supplied	A13SE (S)	75	2	515796 256786
	Flooding from Rivers or Sea without Defences Type: Extent of Flooding from Rivers or Sea without Defences Flood Plain Type: Fluvial Models Boundary Accuracy: As Supplied	A13SE (S)	75	2	515796 256786
	Areas Benefiting from Flood Defences None				
	Flood Water Storage Areas None				
	Flood Defences None				

Map ID	Details	Quadrant Reference (Compass Direction)	Estimated Distance From Site	Contact	NGR
32	OS Water Network Lines Watercourse Form: Inland river Watercourse Length: 652.5 Watercourse Level: On ground surface Permanent: True Watercourse Name: Not Supplied Catchment Name: Cam Ely Ouse and South Level Primacy: 1	A13SW (SW)	14	5	515760 256853
33	OS Water Network Lines Watercourse Form: Inland river Watercourse Length: 209.1 Watercourse Level: On ground surface Permanent: True Watercourse Name: Begwary Brook Catchment Name: Cam Ely Ouse and South Level Primacy: 1	A13SE (S)	81	5	515815 256780
34	OS Water Network Lines Watercourse Form: Inland river Watercourse Length: 302.2 Watercourse Level: On ground surface Permanent: True Watercourse Name: Begwary Brook Catchment Name: Cam Ely Ouse and South Level Primacy: 1	A13SW (S)	82	5	515789 256781
35	OS Water Network Lines Watercourse Form: Inland river Watercourse Length: 93.6 Watercourse Level: Not Supplied Permanent: True Watercourse Name: Not Supplied Catchment Name: Cam Ely Ouse and South Level Primacy: 1	A13SE (SE)	225	5	515996 256713
36	OS Water Network Lines Watercourse Form: Inland river Watercourse Length: 410.1 Watercourse Level: On ground surface Permanent: True Watercourse Name: Begwary Brook Catchment Name: Cam Ely Ouse and South Level Primacy: 1	A13SE (SE)	225	5	515996 256713
37	OS Water Network Lines Watercourse Form: Inland river Watercourse Length: 29.5 Watercourse Level: On ground surface Permanent: True Watercourse Name: Not Supplied Catchment Name: Cam Ely Ouse and South Level Primacy: 1	A13SE (SE)	270	5	515961 256626
38	OS Water Network Lines Watercourse Form: Inland river Watercourse Length: 5.2 Watercourse Level: Underground Permanent: True Watercourse Name: Begwary Brook Catchment Name: Cam Ely Ouse and South Level Primacy: 1	A13SW (SW)	273	5	515526 256736
39	OS Water Network Lines Watercourse Form: Inland river Watercourse Length: 398.0 Watercourse Level: On ground surface Permanent: True Watercourse Name: Begwary Brook Catchment Name: Cam Ely Ouse and South Level Primacy: 1	A13SW (SW)	278	5	515521 256735
40	OS Water Network Lines Watercourse Form: Inland river Watercourse Length: 54.8 Watercourse Level: On ground surface Permanent: True Watercourse Name: Not Supplied Catchment Name: Cam Ely Ouse and South Level Primacy: 1	A13SE (SE)	297	5	515961 256596

Map ID	Details	Quadrant Reference (Compass Direction)	Estimated Distance From Site	Contact	NGR
41	OS Water Network Lines Watercourse Form: Inland river Watercourse Length: 127.7 Watercourse Level: On ground surface Permanent: True Watercourse Name: Not Supplied Catchment Name: Cam Ely Ouse and South Level Primacy: 1	A12NE (NW)	423	5	515407 257122
42	OS Water Network Lines Watercourse Form: Inland river Watercourse Length: 223.9 Watercourse Level: On ground surface Permanent: True Watercourse Name: Not Supplied Catchment Name: Cam Ely Ouse and South Level Primacy: 1	A17SE (NW)	511	5	515377 257230
43	OS Water Network Lines Watercourse Form: Inland river Watercourse Length: 253.4 Watercourse Level: On ground surface Permanent: True Watercourse Name: Not Supplied Catchment Name: Cam Ely Ouse and South Level Primacy: 1	A9NW (SE)	596	5	516149 256360
44	OS Water Network Lines Watercourse Form: Inland river Watercourse Length: 193.2 Watercourse Level: On ground surface Permanent: True Watercourse Name: Begwary Brook Catchment Name: Cam Ely Ouse and South Level Primacy: 1	A9NW (SE)	607	5	516323 256512
45	OS Water Network Lines Watercourse Form: Inland river Watercourse Length: 120.6 Watercourse Level: On ground surface Permanent: True Watercourse Name: Not Supplied Catchment Name: Cam Ely Ouse and South Level Primacy: 1	A14NW (E)	614	5	516439 256940
46	OS Water Network Lines Watercourse Form: Inland river Watercourse Length: 5.1 Watercourse Level: Underground Permanent: True Watercourse Name: Begwary Brook Catchment Name: Cam Ely Ouse and South Level Primacy: 1	A12SE (W)	652	5	515139 256682
47	OS Water Network Lines Watercourse Form: Inland river Watercourse Length: 934.9 Watercourse Level: On ground surface Permanent: True Watercourse Name: Begwary Brook Catchment Name: Cam Ely Ouse and South Level Primacy: 1	A12SE (W)	657	5	515134 256680
48	OS Water Network Lines Watercourse Form: Inland river Watercourse Length: 275.0 Watercourse Level: On ground surface Permanent: True Watercourse Name: Not Supplied Catchment Name: Cam Ely Ouse and South Level Primacy: 1	A14NE (E)	664	5	516478 257012
49	OS Water Network Lines Watercourse Form: Inland river Watercourse Length: 44.1 Watercourse Level: Underground Permanent: True Watercourse Name: Not Supplied Catchment Name: Cam Ely Ouse and South Level Primacy: 1	A14NW (E)	665	5	516469 257057

Map ID	Details	Quadrant Reference (Compass Direction)	Estimated Distance From Site	Contact	NGR
50	OS Water Network Lines Watercourse Form: Inland river Watercourse Length: 235.6 Watercourse Level: On ground surface Permanent: True Watercourse Name: Not Supplied Catchment Name: Cam Ely Ouse and South Level Primacy: 1	A14NE (E)	688	5	516481 257099
51	OS Water Network Lines Watercourse Form: Inland river Watercourse Length: 141.5 Watercourse Level: Underground Permanent: True Watercourse Name: Not Supplied Catchment Name: Cam Ely Ouse and South Level Primacy: 1	A17SE (NW)	705	5	515155 257249
52	OS Water Network Lines Watercourse Form: Inland river Watercourse Length: 62.4 Watercourse Level: On ground surface Permanent: True Watercourse Name: Begwary Brook Catchment Name: Cam Ely Ouse and South Level Primacy: 1	A9NE (SE)	779	5	516477 256433
53	OS Water Network Lines Watercourse Form: Inland river Watercourse Length: 157.7 Watercourse Level: On ground surface Permanent: True Watercourse Name: Not Supplied Catchment Name: Cam Ely Ouse and South Level Primacy: 1	A19NW (NE)	787	5	516218 257575
54	OS Water Network Lines Watercourse Form: Inland river Watercourse Length: 231.4 Watercourse Level: On ground surface Permanent: True Watercourse Name: Not Supplied Catchment Name: Cam Ely Ouse and South Level Primacy: 1	A12NW (NW)	814	5	515017 257216
55	OS Water Network Lines Watercourse Form: Inland river Watercourse Length: 2481.2 Watercourse Level: On ground surface Permanent: True Watercourse Name: South Brook Catchment Name: Cam Ely Ouse and South Level Primacy: 1	A8SW (S)	816	5	515659 256060
56	OS Water Network Lines Watercourse Form: Inland river Watercourse Length: 126.5 Watercourse Level: On ground surface Permanent: True Watercourse Name: Begwary Brook Catchment Name: Cam Ely Ouse and South Level Primacy: 1	A9NE (SE)	835	5	516534 256416
57	OS Water Network Lines Watercourse Form: Inland river Watercourse Length: 7.8 Watercourse Level: Underground Permanent: True Watercourse Name: Not Supplied Catchment Name: Cam Ely Ouse and South Level Primacy: 1	A19SW (NE)	860	5	516375 257553
58	OS Water Network Lines Watercourse Form: Inland river Watercourse Length: 6.8 Watercourse Level: On ground surface Permanent: True Watercourse Name: Not Supplied Catchment Name: Cam Ely Ouse and South Level Primacy: 1	A19SW (NE)	863	5	516382 257551

Map ID	Details	Quadrant Reference (Compass Direction)	Estimated Distance From Site	Contact	NGR
59	OS Water Network Lines Watercourse Form: Inland river Watercourse Length: 72.0 Watercourse Level: Underground Permanent: True Watercourse Name: Not Supplied Catchment Name: Cam Ely Ouse and South Level Primacy: 1	A19SW (NE)	866	5	516389 257549
60	OS Water Network Lines Watercourse Form: Inland river Watercourse Length: 33.8 Watercourse Level: On ground surface Permanent: True Watercourse Name: Not Supplied Catchment Name: Cam Ely Ouse and South Level Primacy: 1	A7SE (SW)	885	5	515279 256131
61	OS Water Network Lines Watercourse Form: Lake Watercourse Length: 200.5 Watercourse Level: On ground surface Permanent: True Watercourse Name: Not Supplied Catchment Name: Cam Ely Ouse and South Level Primacy: 1	A14NE (E)	894	5	516719 256936
62	OS Water Network Lines Watercourse Form: Inland river Watercourse Length: 105.8 Watercourse Level: On ground surface Permanent: True Watercourse Name: Not Supplied Catchment Name: Cam Ely Ouse and South Level Primacy: 1	A19SW (NE)	907	5	516460 257538
63	OS Water Network Lines Watercourse Form: Inland river Watercourse Length: 89.0 Watercourse Level: On ground surface Permanent: True Watercourse Name: Not Supplied Catchment Name: Cam Ely Ouse and South Level Primacy: 1	A14SE (E)	933	5	516718 256585
64	OS Water Network Lines Watercourse Form: Inland river Watercourse Length: 23.3 Watercourse Level: Underground Permanent: True Watercourse Name: Begwary Brook Catchment Name: Cam Ely Ouse and South Level Primacy: 1	A9NE (SE)	948	5	516657 256404
65	OS Water Network Lines Watercourse Form: Inland river Watercourse Length: 514.6 Watercourse Level: On ground surface Permanent: True Watercourse Name: River Great Ouse Catchment Name: Cam Ely Ouse and South Level Primacy: 1	A14SE (E)	963	5	516758 256618
66	OS Water Network Lines Watercourse Form: Inland river Watercourse Length: 17.4 Watercourse Level: On ground surface Permanent: True Watercourse Name: Begwary Brook Catchment Name: Cam Ely Ouse and South Level Primacy: 1	A9NE (SE)	968	5	516680 256404
67	OS Water Network Lines Watercourse Form: Inland river Watercourse Length: 224.2 Watercourse Level: On ground surface Permanent: True Watercourse Name: Not Supplied Catchment Name: Cam Ely Ouse and South Level Primacy: 1	A19NW (NE)	973	5	516251 257769

Map ID	Details	Quadrant Reference (Compass Direction)	Estimated Distance From Site	Contact	NGR
68	OS Water Network Lines Watercourse Form: Lake Watercourse Length: 108.8 Watercourse Level: On ground surface Permanent: True Watercourse Name: Begwary Brook Catchment Name: Cam Ely Ouse and South Level Primacy: 1	A9NE (SE)	984	5	516698 256402

Map ID	Details	Quadrant Reference (Compass Direction)	Estimated Distance From Site	Contact	NGR
69	<p>Historical Landfill Sites</p> <p>Licence Holder: Eynesbury Plant Hire Limited Location: 66 The Lane, Wyboston Name: Former Gravel Pit Operator Location: Not Supplied Boundary Accuracy: As Supplied Provider Reference: EAHLD01124 First Input Date: 31st December 1981 Last Input Date: 31st December 1988 Specified Waste: Deposited Waste included Inert and Industrial Waste Type: EA Waste Ref: 0 Regis Ref: Not Supplied WRC Ref: 0200/0101 BGS Ref: Not Supplied Other Ref: 1/1983</p>	A13SE (E)	213	2	516037 256830
70	<p>Historical Landfill Sites</p> <p>Licence Holder: Not Supplied Location: Wyboston Name: The Lane Operator Location: Not Supplied Boundary Accuracy: As Supplied Provider Reference: EAHLD00831 First Input Date: 31st December 1972 Last Input Date: 31st December 1982 Specified Waste: Deposited Waste included Inert, Industrial, Commercial and Household Waste Type: EA Waste Ref: 0 Regis Ref: Not Supplied WRC Ref: 0200/0185 BGS Ref: Not Supplied Other Ref: PIT 26</p>	A13SE (E)	213	2	516037 256830
71	<p>Historical Landfill Sites</p> <p>Licence Holder: Not Supplied Location: Chawston, Wyboston, Bedfordshire Name: Cherry Orchard Operator Location: Not Supplied Boundary Accuracy: As Supplied Provider Reference: EAHLD00959 First Input Date: 1st January 1964 Last Input Date: 31st December 1964 Specified Waste: Deposited Waste included Commercial, Household and Special Waste Type: EA Waste Ref: 0 Regis Ref: Not Supplied WRC Ref: 0200/0095 BGS Ref: Not Supplied Other Ref: PIT 21, 0200/0176</p>	A12SE (SW)	359	2	515443 256709
72	<p>Historical Landfill Sites</p> <p>Licence Holder: Hoveringham Gravels Midlands Limited Location: Wyboston Name: North Of Forty Farm Operator Location: Not Supplied Boundary Accuracy: As Supplied Provider Reference: EAHLD00832 First Input Date: Not Supplied Last Input Date: Not Supplied Specified Waste: Deposited Waste included Industrial Waste Type: EA Waste Ref: 0 Regis Ref: Not Supplied WRC Ref: 0200/0205 BGS Ref: Not Supplied Other Ref: PIT 27B, 29/1977, 0200/0104</p>	A9NE (SE)	989	2	516623 256274
73	<p>Licensed Waste Management Facilities (Locations)</p> <p>Licence Number: 75146 Location: 141 Great North Road, Wyboston, Bedford, Bedfordshire, MK44 3AH Operator Name: Coppen Mr Barry Operator Location: Not Supplied Authority: Environment Agency - Anglian Region, Central Area Site Category: End of Life Vehicles Licence Status: Issued Issued: 8th November 2005 Last Modified: Not Supplied Expires: Not Supplied Suspended: Not Supplied Revoked: Not Supplied Surrendered: Not Supplied IPPC Reference: Not Supplied Positional Accuracy: Located by supplier to within 10m</p>	A14NW (NE)	676	2	516430 257190

Map ID	Details	Quadrant Reference (Compass Direction)	Estimated Distance From Site	Contact	NGR
	Local Authority Landfill Coverage Name: Bedford Borough Council - Has supplied landfill data		0	3	515796 256880
	Local Authority Landfill Coverage Name: Bedfordshire County Council - Has no landfill data to supply		0	6	515796 256880
74	Potentially Infilled Land (Non-Water) Bearing Ref: S Use: Unknown Filled Ground (Pit, quarry etc) Date of Mapping: 1995	A8SW (S)	777	-	515607 256111
75	Registered Landfill Sites Licence Holder: Eynesbury Plant Hire Ltd Licence Reference: 1/1983 Site Location: Gravel Pit At 66 The Lane, Wyboston, Bedford, Bedfordshire Licence Easting: 516100 Licence Northing: 256900 Operator Location: Cromwell Road, St Neots, Huntingdon, Cambridgeshire Authority: Environment Agency - Anglian Region, Central Area Site Category: Landfill Max Input Rate: Large (Equal to or greater than 75,000 and less than 250,000 tonnes per year) Waste Source: No known restriction on source of waste Restrictions: Status: Licence lapsed/cancelled/defunct/not applicable/surrenderedCancelled Dated: 31st October 1983 Preceded By: Not Given Licence: Superseded By: Not Given Licence: Positional Accuracy: Manually positioned to the road within the address or location Boundary Accuracy: Not Applicable Authorised Waste: Bedfordshire Category A *	A13NE (E)	273	2	516100 256900

Map ID	Details	Quadrant Reference (Compass Direction)	Estimated Distance From Site	Contact	NGR
	BGS 1:625,000 Solid Geology Description: Kellaways Formation And Oxford Clay Formation (Undifferentiated)	A13NE (NE)	0	1	515796 256880
	BGS Estimated Soil Chemistry Source: British Geological Survey, National Geoscience Information Service Soil Sample Type: Rural Soil Arsenic Concentration: 15 - 25 mg/kg Cadmium Concentration: <1.8 mg/kg Chromium Concentration: 60 - 90 mg/kg Lead Concentration: <100 mg/kg Nickel Concentration: 15 - 30 mg/kg	A13NE (NE)	0	1	515796 256880
	BGS Estimated Soil Chemistry Source: British Geological Survey, National Geoscience Information Service Soil Sample Type: Rural Soil Arsenic Concentration: 15 - 25 mg/kg Cadmium Concentration: <1.8 mg/kg Chromium Concentration: 60 - 90 mg/kg Lead Concentration: <100 mg/kg Nickel Concentration: 30 - 45 mg/kg	A13SW (S)	97	1	515794 256767
	BGS Estimated Soil Chemistry Source: British Geological Survey, National Geoscience Information Service Soil Sample Type: Rural Soil Arsenic Concentration: 15 - 25 mg/kg Cadmium Concentration: <1.8 mg/kg Chromium Concentration: 60 - 90 mg/kg Lead Concentration: <100 mg/kg Nickel Concentration: 30 - 45 mg/kg	A18SW (NW)	462	1	515554 257310
	BGS Estimated Soil Chemistry Source: British Geological Survey, National Geoscience Information Service Soil Sample Type: Rural Soil Arsenic Concentration: 15 - 25 mg/kg Cadmium Concentration: <1.8 mg/kg Chromium Concentration: 60 - 90 mg/kg Lead Concentration: <100 mg/kg Nickel Concentration: 15 - 30 mg/kg	A8SW (S)	855	1	515630 256026
	BGS Estimated Soil Chemistry Source: British Geological Survey, National Geoscience Information Service Soil Sample Type: Rural Soil Arsenic Concentration: <15 mg/kg Cadmium Concentration: <1.8 mg/kg Chromium Concentration: 40 - 60 mg/kg Lead Concentration: <100 mg/kg Nickel Concentration: 15 - 30 mg/kg	A8SE (S)	861	1	515796 256000
	BGS Estimated Soil Chemistry Source: British Geological Survey, National Geoscience Information Service Soil Sample Type: Rural Soil Arsenic Concentration: <15 mg/kg Cadmium Concentration: <1.8 mg/kg Chromium Concentration: 40 - 60 mg/kg Lead Concentration: <100 mg/kg Nickel Concentration: 15 - 30 mg/kg	A8SW (S)	867	1	515725 256000

Map ID	Details	Quadrant Reference (Compass Direction)	Estimated Distance From Site	Contact	NGR
	BGS Estimated Soil Chemistry Source: British Geological Survey, National Geoscience Information Service Soil Sample Type: Rural Soil Arsenic <15 mg/kg Concentration: Cadmium <1.8 mg/kg Concentration: Chromium 40 - 60 mg/kg Concentration: Lead Concentration: <100 mg/kg Nickel 15 - 30 mg/kg Concentration:	A7SE (SW)	958	1	515366 256000
76	BGS Recorded Mineral Sites Site Name: Wyboston Location: Wyboston, Bedford, Bedfordshire Source: British Geological Survey, National Geoscience Information Service Reference: 35157 Type: Opencast Status: Ceased Operator: Gravel Producers Ltd. Operator Location: Not Supplied Periodic Type: Quaternary Geology: River Terrace Deposits, 3 Commodity: Sand and Gravel Positional Accuracy: Located by supplier to within 10m	A13SE (E)	283	1	516110 256875
77	BGS Recorded Mineral Sites Site Name: Wyboston Location: Wyboston, Bedford, Bedfordshire Source: British Geological Survey, National Geoscience Information Service Reference: 35158 Type: Opencast Status: Ceased Operator: Gravel Producers Ltd. Operator Location: Not Supplied Periodic Type: Quaternary Geology: River Terrace Deposits, 3 Commodity: Sand and Gravel Positional Accuracy: Located by supplier to within 10m	A14SW (E)	517	1	516340 256800
78	BGS Recorded Mineral Sites Site Name: Wyboston Location: Wyboston, Bedford, Bedfordshire Source: British Geological Survey, National Geoscience Information Service Reference: 35156 Type: Opencast Status: Ceased Operator: Welford Gravels Ltd Operator Location: Not Supplied Periodic Type: Quaternary Geology: River Terrace Deposits, 3 Commodity: Sand and Gravel Positional Accuracy: Located by supplier to within 10m	A14NW (NE)	560	1	516305 257175
79	BGS Recorded Mineral Sites Site Name: Wyboston Location: Wyboston, Bedford, Bedfordshire Source: British Geological Survey, National Geoscience Information Service Reference: 35159 Type: Opencast Status: Ceased Operator: Inns & Co., Ltd. Operator Location: Not Supplied Periodic Type: Quaternary Geology: River Terrace Deposits, 3 Commodity: Sand and Gravel Positional Accuracy: Located by supplier to within 10m	A12SE (SW)	576	1	515275 256565
80	BGS Recorded Mineral Sites Site Name: Forty Farm Gravel Pit Location: Wyboston, Bedford, Bedfordshire Source: British Geological Survey, National Geoscience Information Service Reference: 35152 Type: Opencast Status: Ceased Operator: Hoveringham Gravels Ltd. Operator Location: Not Supplied Periodic Type: Quaternary Geology: River Terrace Deposits, 1 Commodity: Sand and Gravel Positional Accuracy: Located by supplier to within 10m	A14SE (E)	901	1	516725 256800

Map ID	Details	Quadrant Reference (Compass Direction)	Estimated Distance From Site	Contact	NGR
	BGS Measured Urban Soil Chemistry No data available				
	BGS Urban Soil Chemistry Averages No data available				
	Coal Mining Affected Areas In an area that might not be affected by coal mining				
	Non Coal Mining Areas of Great Britain No Hazard				
	Potential for Collapsible Ground Stability Hazards Hazard Potential: Very Low Source: British Geological Survey, National Geoscience Information Service	A13NE (NE)	0	1	515796 256880
	Potential for Collapsible Ground Stability Hazards Hazard Potential: No Hazard Source: British Geological Survey, National Geoscience Information Service	A13SW (S)	97	1	515794 256767
	Potential for Compressible Ground Stability Hazards Hazard Potential: No Hazard Source: British Geological Survey, National Geoscience Information Service	A13NE (NE)	0	1	515796 256880
	Potential for Compressible Ground Stability Hazards Hazard Potential: Moderate Source: British Geological Survey, National Geoscience Information Service	A13SW (S)	97	1	515794 256767
	Potential for Ground Dissolution Stability Hazards Hazard Potential: No Hazard Source: British Geological Survey, National Geoscience Information Service	A13NE (NE)	0	1	515796 256880
	Potential for Landslide Ground Stability Hazards Hazard Potential: Very Low Source: British Geological Survey, National Geoscience Information Service	A13NE (NE)	0	1	515796 256880
	Potential for Running Sand Ground Stability Hazards Hazard Potential: Very Low Source: British Geological Survey, National Geoscience Information Service	A13NE (NE)	0	1	515796 256880
	Potential for Running Sand Ground Stability Hazards Hazard Potential: Low Source: British Geological Survey, National Geoscience Information Service	A13SW (S)	97	1	515794 256767
	Potential for Shrinking or Swelling Clay Ground Stability Hazards Hazard Potential: No Hazard Source: British Geological Survey, National Geoscience Information Service	A13NE (NE)	0	1	515796 256880
	Potential for Shrinking or Swelling Clay Ground Stability Hazards Hazard Potential: Very Low Source: British Geological Survey, National Geoscience Information Service	A13SW (S)	97	1	515794 256767
	Potential for Shrinking or Swelling Clay Ground Stability Hazards Hazard Potential: No Hazard Source: British Geological Survey, National Geoscience Information Service	A13SE (S)	124	1	515804 256739
	Radon Potential - Radon Affected Areas Affected Area: The property is in a Lower probability radon area (less than 1% of homes are estimated to be at or above the Action Level). Source: British Geological Survey, National Geoscience Information Service	A13NE (NE)	0	1	515796 256880
	Radon Potential - Radon Protection Measures Protection Measure: No radon protective measures are necessary in the construction of new dwellings or extensions Source: British Geological Survey, National Geoscience Information Service	A13NE (NE)	0	1	515796 256880

Map ID	Details	Quadrant Reference (Compass Direction)	Estimated Distance From Site	Contact	NGR
81	<p>Contemporary Trade Directory Entries</p> <p>Name: D & E Filtration Ltd Location: 102 The La, Wyboston, Bedford, Bedfordshire, MK44 3AS Classification: Air Conditioning & Refrigeration Contractors Status: Inactive Positional Accuracy: Manually positioned to the address or location</p>	A13NW (W)	44	-	515723 256905
82	<p>Contemporary Trade Directory Entries</p> <p>Name: Brice Baker Systems Ltd Location: Rookery Road, Wyboston, Bedford, MK44 3AX Classification: Agricultural Engineers Status: Inactive Positional Accuracy: Automatically positioned to the address</p>	A13NE (NE)	93	-	515854 256984
82	<p>Contemporary Trade Directory Entries</p> <p>Name: Gordon Low Products Ltd Location: Rookery Road, Wyboston, Bedford, MK44 3UG Classification: Waterproof Material Manufacturers Status: Inactive Positional Accuracy: Automatically positioned to the address</p>	A13NE (NE)	93	-	515854 256984
83	<p>Contemporary Trade Directory Entries</p> <p>Name: G & D Car & Trucking Location: 52, Rookery Road, Wyboston, Bedford, MK44 3AX Classification: Commercial Vehicle Servicing, Repairs, Parts & Accessories Status: Inactive Positional Accuracy: Automatically positioned to the address</p>	A13NE (NE)	183	-	515953 257022
84	<p>Contemporary Trade Directory Entries</p> <p>Name: Accomplish - Lakeside Hospital Location: The Lane, Wyboston, Bedford, Bedfordshire, MK44 3AS Classification: Hospitals Status: Active Positional Accuracy: Manually positioned within the geographical locality</p>	A13NW (W)	185	-	515582 256911
85	<p>Contemporary Trade Directory Entries</p> <p>Name: H E Payne Transport Ltd Location: The Lane, Wyboston, Bedford, MK44 3AP Classification: Road Haulage Services Status: Active Positional Accuracy: Automatically positioned to the address</p>	A13SE (E)	212	-	516038 256838
85	<p>Contemporary Trade Directory Entries</p> <p>Name: H E Payne Location: The Lane, Wyboston, Bedford, MK44 3AP Classification: Road Haulage Services Status: Inactive Positional Accuracy: Automatically positioned to the address</p>	A13SE (E)	212	-	516038 256838
86	<p>Contemporary Trade Directory Entries</p> <p>Name: Aggregate Movements Location: 50a, Rookery Road, Wyboston, Bedford, MK44 3AX Classification: Waste Disposal Services Status: Active Positional Accuracy: Automatically positioned to the address</p>	A13NE (NE)	297	-	516013 257121
87	<p>Contemporary Trade Directory Entries</p> <p>Name: Milton Park Hospital Location: Milton Park, The Lane, Wyboston, Bedford, MK44 3AS Classification: Hospitals Status: Inactive Positional Accuracy: Automatically positioned to the address</p>	A12NE (W)	312	-	515455 256923
88	<p>Contemporary Trade Directory Entries</p> <p>Name: Wyboston Car Sales Location: 49a, Rookery Road, Wyboston, Bedford, MK44 3AX Classification: Car Dealers Status: Active Positional Accuracy: Automatically positioned to the address</p>	A13NE (NE)	344	-	515976 257204
89	<p>Contemporary Trade Directory Entries</p> <p>Name: Payne Location: The La, Wyboston, Bedford, Bedfordshire, MK44 3AP Classification: Road Haulage Services Status: Inactive Positional Accuracy: Manually positioned within the geographical locality</p>	A14SW (E)	363	-	516172 256749
90	<p>Contemporary Trade Directory Entries</p> <p>Name: 1 Dog & His Man Location: 4, Rookery Road, Wyboston, Bedford, MK44 3AX Classification: Pet Foods & Animal Feeds Status: Active Positional Accuracy: Automatically positioned to the address</p>	A18SE (N)	454	-	515935 257336

Map ID	Details	Quadrant Reference (Compass Direction)	Estimated Distance From Site	Contact	NGR
91	<p>Contemporary Trade Directory Entries</p> <p>Name: J Collier Location: 18, The Lane, Wyboston, Bedford, MK44 3AP Classification: Classic Car Specialists Status: Inactive Positional Accuracy: Automatically positioned to the address</p>	A14SW (SE)	503	-	516293 256673
92	<p>Contemporary Trade Directory Entries</p> <p>Name: Kier Services Location: Kier Plant, Chawston Lane, Chawston, Bedford, Bedfordshire, MK44 3BH Classification: Crane Hire, Sales & Service Status: Inactive Positional Accuracy: Manually positioned to the address or location</p>	A8NW (S)	631	-	515754 256235
93	<p>Contemporary Trade Directory Entries</p> <p>Name: Lake Autos Location: 141, Great North Road, Wyboston, Bedford, MK44 3AH Classification: Garage Services Status: Active Positional Accuracy: Automatically positioned to the address</p>	A14NW (E)	668	-	516447 257133
93	<p>Contemporary Trade Directory Entries</p> <p>Name: Lake Autos Location: 141, Great North Road, Wyboston, Bedford, MK44 3AH Classification: Car Dealers Status: Inactive Positional Accuracy: Automatically positioned to the address</p>	A14NW (E)	668	-	516447 257133
94	<p>Contemporary Trade Directory Entries</p> <p>Name: Support Corporation Location: Rookery Rd, Wyboston, Bedford, MK44 3AX Classification: Furniture Manufacturers - Home & Office Status: Inactive Positional Accuracy: Manually positioned to the road within the address or location</p>	A18NE (N)	674	-	515954 257558
95	<p>Contemporary Trade Directory Entries</p> <p>Name: Hudson Motors Location: Box Cottage, Chawston Lane, Chawston, Bedford, MK44 3BH Classification: Garage Services Status: Inactive Positional Accuracy: Automatically positioned to the address</p>	A8SE (S)	710	-	515895 256154
96	<p>Contemporary Trade Directory Entries</p> <p>Name: A S & S I Chapman Location: The Old Foundry, Chawston Lane, Chawston, Bedford, MK44 3BH Classification: Car Body Repairs Status: Active Positional Accuracy: Automatically positioned to the address</p>	A8SW (S)	723	-	515574 256173
96	<p>Contemporary Trade Directory Entries</p> <p>Name: Metamorphycycles Location: The Old Foundry, Chawston Lane, Chawston, BEDFORD, MK44 3BH Classification: Motor Cycle & Component Manufacturers Status: Inactive Positional Accuracy: Automatically positioned to the address</p>	A8SW (S)	723	-	515574 256173
96	<p>Contemporary Trade Directory Entries</p> <p>Name: P J Titchmarsh Ltd Location: South Haven, Chawston Lane, Chawston, BEDFORD, MK44 3BH Classification: Building Block Manufacturers & Distributors Status: Inactive Positional Accuracy: Automatically positioned to the address</p>	A8SW (S)	724	-	515545 256182
97	<p>Contemporary Trade Directory Entries</p> <p>Name: Chawston Car Centre Location: Chawston La, Chawston, Bedford, Bedfordshire, MK44 3BH Classification: Car Dealers Status: Inactive Positional Accuracy: Manually positioned within the geographical locality</p>	A8SE (S)	735	-	515812 256126
98	<p>Contemporary Trade Directory Entries</p> <p>Name: B P Service Station Location: A595 Northbound, Wyboston, Bedford, Bedfordshire, MK44 3AB Classification: Petrol Filling Stations Status: Active Positional Accuracy: Manually positioned within the geographical locality</p>	A9NW (SE)	788	-	516357 256278
99	<p>Contemporary Trade Directory Entries</p> <p>Name: J Moore Location: College House, Chawston Lane, Chawston, Bedford, Bedfordshire, MK44 3BH Classification: Antiques - Repairing & Restoring Status: Inactive Positional Accuracy: Automatically positioned to the address</p>	A8SW (SW)	800	-	515460 256131

Map ID	Details	Quadrant Reference (Compass Direction)	Estimated Distance From Site	Contact	NGR
100	<p>Contemporary Trade Directory Entries</p> <p>Name: B P Service Station Location: A1 Southbound, Wyboston, Bedford, Bedfordshire, MK44 3AA Classification: Petrol Filling Stations Status: Inactive Positional Accuracy: Manually positioned to the address or location</p>	A9NW (SE)	809	-	516418 256309
100	<p>Contemporary Trade Directory Entries</p> <p>Name: B P Service Station Location: Wyboston, Bedford, Bedfordshire, MK44 3AA Classification: Petrol Filling Stations Status: Active Positional Accuracy: Manually positioned to the address or location</p>	A9NW (SE)	809	-	516418 256309
100	<p>Contemporary Trade Directory Entries</p> <p>Name: Wyboston Service Station Location: Great North Road, Wyboston, Bedford, MK44 3AA Classification: Petrol Filling Stations Status: Inactive Positional Accuracy: Automatically positioned to the address</p>	A9NW (SE)	810	-	516419 256308
101	<p>Contemporary Trade Directory Entries</p> <p>Name: F & T Goodwin Ltd Location: Maple Tree Farm, Chawston Lane, Chawston, Bedford, MK44 3BH Classification: Asphalt & Coated Macadam Laying Contractors Status: Inactive Positional Accuracy: Automatically positioned to the address</p>	A8SE (S)	811	-	516006 256070
102	<p>Contemporary Trade Directory Entries</p> <p>Name: Peter Cox (Marketing) Ltd Location: Chawston Cross Road, Chawston, Bedford, Bedfordshire, MK44 3BL Classification: Machinery - Industrial & Commercial Status: Inactive Positional Accuracy: Manually positioned within the geographical locality</p>	A7SE (SW)	861	-	515256 256176
102	<p>Contemporary Trade Directory Entries</p> <p>Name: Watson & Brookman Engineers Ltd Location: Blue Bells, Chawston, Bedford, MK44 3BL Classification: Machine Shops Status: Active Positional Accuracy: Automatically positioned to the address</p>	A7SE (SW)	888	-	515213 256174
102	<p>Contemporary Trade Directory Entries</p> <p>Name: Watson & Brookman Engineers Ltd Location: Blue Bells, Chawston, Bedford, MK44 3BL Classification: Machine Shops Status: Active Positional Accuracy: Automatically positioned to the address</p>	A7SE (SW)	888	-	515213 256174
103	<p>Contemporary Trade Directory Entries</p> <p>Name: Test-Measurement Co Uk Ltd Location: Knowledge Centre, Wyboston Lakes, Great North Road, Wyboston, Bedford, MK44 3BY Classification: Industrial Instrument & Apparatus Manufacturers Status: Inactive Positional Accuracy: Manually positioned within the geographical locality</p>	A19SE (NE)	894	-	516612 257312
103	<p>Contemporary Trade Directory Entries</p> <p>Name: Scomac (Cambridge) Location: Knowledge Cente, Wyboston Lakes, Great North Road, Wyboston, Bedford, MK44 3BY Classification: Catering Equipment Status: Inactive Positional Accuracy: Automatically positioned to the address</p>	A19SE (NE)	895	-	516614 257310
104	<p>Contemporary Trade Directory Entries</p> <p>Name: Turbo Sports Location: 39, Rookery Road, Wyboston, Bedford, MK44 3AX Classification: Mechanical Engineers Status: Inactive Positional Accuracy: Automatically positioned to the address</p>	A18NE (N)	974	-	515995 257855
104	<p>Contemporary Trade Directory Entries</p> <p>Name: Mix 2 Match Concrete Location: 39, Rookery Road, Wyboston, Bedford, MK44 3AX Classification: Concrete & Mortar Ready Mixed Status: Active Positional Accuracy: Automatically positioned to the address</p>	A18NE (N)	976	-	515993 257858

Map ID	Details	Quadrant Reference (Compass Direction)	Estimated Distance From Site	Contact	NGR
105	Contemporary Trade Directory Entries Name: I S Monro Electrical Location: 13a, Westfield Road, Wyboston, Bedford, MK44 3AY Classification: Lawnmowers & Garden Machinery - Sales & Service Status: Inactive Positional Accuracy: Automatically positioned to the address	A18NE (N)	992	-	515940 257882
106	Fuel Station Entries Name: Lakes Auto Location: Great North Road , Wyboston , Bedford, Bedford, MK44 3AH Brand: Murco Premises Type: Not Applicable Status: Obsolete Positional Accuracy: Manually positioned to the address or location	A14NW (NE)	683	-	516439 257188
107	Fuel Station Entries Name: Wyboston Service Station Location: Great North Road Southbound , Wyboston , Bedford, Bedford, MK44 3AA Brand: BP Premises Type: Petrol Station Status: Open Positional Accuracy: Manually positioned to the address or location	A9NW (SE)	810	-	516419 256308
108	Points of Interest - Commercial Services Name: H E Payne Location: The Lane, Wyboston, Bedford, MK44 3AP Category: Transport, Storage and Delivery Class Code: Distribution and Haulage Positional Accuracy: Positioned to address or location	A13SE (E)	212	7	516038 256838
108	Points of Interest - Commercial Services Name: H E Payne Transport Ltd Location: The Lane, Wyboston, Bedford, MK44 3AP Category: Transport, Storage and Delivery Class Code: Distribution and Haulage Positional Accuracy: Positioned to address or location	A13SE (E)	212	7	516037 256838
109	Points of Interest - Commercial Services Name: Wyboston Car Sales Location: 49 Rookery Road, Wyboston, Bedford, MK44 3AX Category: Repair and Servicing Class Code: Vehicle Repair, Testing and Servicing Positional Accuracy: Positioned to address or location	A18SE (NE)	374	7	515964 257242
110	Points of Interest - Commercial Services Name: Ivalet UK Bedfordshire Location: Moat Cottage, The Lane, Wyboston, Bedford, MK44 3AS Category: Personal, Consumer and other Services Class Code: Vehicle Cleaning Services Positional Accuracy: Positioned to address or location	A12SE (W)	381	7	515389 256797
111	Points of Interest - Commercial Services Name: J Collier Location: 18 The Lane, Wyboston, Bedford, MK44 3AP Category: Repair and Servicing Class Code: Vehicle Repair, Testing and Servicing Positional Accuracy: Positioned to address or location	A14SW (SE)	503	7	516293 256673
111	Points of Interest - Commercial Services Name: J Collier Location: 18 The Lane, Wyboston, Bedford, MK44 3AP Category: Repair and Servicing Class Code: Vehicle Repair, Testing and Servicing Positional Accuracy: Positioned to address or location	A14SW (SE)	503	7	516293 256673
112	Points of Interest - Commercial Services Name: Lake Autos Location: 141 Great North Road, Wyboston, Bedford, MK44 3AH Category: Repair and Servicing Class Code: Vehicle Repair, Testing and Servicing Positional Accuracy: Positioned to address or location	A14NW (E)	668	7	516447 257132
113	Points of Interest - Commercial Services Name: Hudson Motors Location: Box Cottage, Chawston Lane, Chawston, Bedford, MK44 3BH Category: Repair and Servicing Class Code: Vehicle Repair, Testing and Servicing Positional Accuracy: Positioned to address or location	A8SE (S)	710	7	515895 256154

Map ID	Details	Quadrant Reference (Compass Direction)	Estimated Distance From Site	Contact	NGR
113	Points of Interest - Commercial Services Name: Hudson Motors Location: Box Cottage, Chawston Lane, Chawston, Bedford, MK44 3BH Category: Repair and Servicing Class Code: Vehicle Repair, Testing and Servicing Positional Accuracy: Positioned to address or location	A8SE (S)	710	7	515895 256154
114	Points of Interest - Commercial Services Name: A S Chapman Location: The Old Foundry, Chawston Lane, Chawston, Bedford, MK44 3BH Category: Repair and Servicing Class Code: Vehicle Repair, Testing and Servicing Positional Accuracy: Positioned to address or location	A8SW (S)	723	7	515574 256173
114	Points of Interest - Commercial Services Name: P J Titchmarsh Ltd Location: South Haven, Chawston Lane, Chawston, Bedford, MK44 3BH Category: Transport, Storage and Delivery Class Code: Distribution and Haulage Positional Accuracy: Positioned to address or location	A8SW (S)	724	7	515545 256182
114	Points of Interest - Commercial Services Name: P J Titchmarsh Ltd Location: South Haven, Chawston Lane, Chawston, Bedford, MK44 3BH Category: Transport, Storage and Delivery Class Code: Distribution and Haulage Positional Accuracy: Positioned to address or location	A8SW (S)	724	7	515544 256181
114	Points of Interest - Commercial Services Name: A S & S I Chapman Location: The Old Foundry, Chawston Lane, Chawston, Bedford, MK44 3BH Category: Repair and Servicing Class Code: Vehicle Repair, Testing and Servicing Positional Accuracy: Positioned to address or location	A8SW (S)	724	7	515574 256173
115	Points of Interest - Commercial Services Name: Turbo Sport Location: 39 Rookery Road, Wyboston, Bedford, MK44 3AX Category: Repair and Servicing Class Code: Vehicle Repair, Testing and Servicing Positional Accuracy: Positioned to address or location	A18NE (N)	974	7	515995 257855
116	Points of Interest - Education and Health Name: Milton Park Hospital Location: Milton Park, The Lane, Wyboston, Bedford, MK44 3AS Category: Health Practitioners and Establishments Class Code: Hospitals Positional Accuracy: Positioned to address or location	A12NE (W)	312	7	515455 256922
117	Points of Interest - Manufacturing and Production Name: Works Location: MK44 Category: Industrial Features Class Code: Unspecified Works Or Factories Positional Accuracy: Positioned to an adjacent address or location	A13NE (NE)	72	7	515879 256936
117	Points of Interest - Manufacturing and Production Name: Works Location: Not Supplied Category: Industrial Features Class Code: Unspecified Works Or Factories Positional Accuracy: Positioned to an adjacent address or location	A13NE (NE)	77	7	515884 256937
118	Points of Interest - Manufacturing and Production Name: Tank Location: MK44 Category: Industrial Features Class Code: Tanks (Generic) Positional Accuracy: Positioned to an adjacent address or location	A13SE (E)	255	7	516080 256830
119	Points of Interest - Manufacturing and Production Name: Tank Location: MK44 Category: Industrial Features Class Code: Tanks (Generic) Positional Accuracy: Positioned to an adjacent address or location	A13NE (N)	301	7	515896 257188
120	Points of Interest - Manufacturing and Production Name: Tank Location: MK44 Category: Industrial Features Class Code: Tanks (Generic) Positional Accuracy: Positioned to an adjacent address or location	A13SW (S)	315	7	515794 256548

Map ID	Details	Quadrant Reference (Compass Direction)	Estimated Distance From Site	Contact	NGR
120	<p>Points of Interest - Manufacturing and Production</p> <p>Name: Tank Location: MK44 Category: Industrial Features Class Code: Tanks (Generic) Positional Accuracy: Positioned to an adjacent address or location</p>	A8NW (S)	350	7	515795 256512
121	<p>Points of Interest - Manufacturing and Production</p> <p>Name: Works Location: Not Supplied Category: Industrial Features Class Code: Unspecified Works Or Factories Positional Accuracy: Positioned to an adjacent address or location</p>	A8SW (S)	727	7	515568 256171
122	<p>Points of Interest - Manufacturing and Production</p> <p>Name: Works Location: MK44 Category: Industrial Features Class Code: Unspecified Works Or Factories Positional Accuracy: Positioned to an adjacent address or location</p>	A7SE (SW)	847	7	515241 256204
123	<p>Points of Interest - Public Infrastructure</p> <p>Name: Aggregate Movements Location: 50a Rookery Road, Wyboston, Bedford, MK44 3AX Category: Infrastructure and Facilities Class Code: Waste Storage, Processing and Disposal Positional Accuracy: Positioned to address or location</p>	A13NE (NE)	297	7	516013 257121
124	<p>Points of Interest - Public Infrastructure</p> <p>Name: BP Service Station Location: A1 Southbound, Wyboston, Bedford, MK44 3AA Category: Road And Rail Class Code: Petrol and Fuel Stations Positional Accuracy: Positioned to address or location</p>	A9NW (SE)	809	7	516418 256309
124	<p>Points of Interest - Public Infrastructure</p> <p>Name: BP Service Station Location: A1 Southbound, Wyboston, Bedford, MK44 3AA Category: Road And Rail Class Code: Petrol and Fuel Stations Positional Accuracy: Positioned to address or location</p>	A9NW (SE)	809	7	516418 256309
124	<p>Points of Interest - Public Infrastructure</p> <p>Name: Wyboston Filling Station Location: Wyboston Service Station Southbound, Great North Road, Wyboston, Bedford, Bedfordshire, MK44 3AA Category: Road And Rail Class Code: Petrol and Fuel Stations Positional Accuracy: Positioned to address or location</p>	A9NW (SE)	809	7	516418 256308
124	<p>Points of Interest - Public Infrastructure</p> <p>Name: Wyboston Filling Station Location: Great North Road Southbound, Wyboston, Bedford, Bedfordshire, MK44 3AA Category: Road And Rail Class Code: Petrol and Fuel Stations Positional Accuracy: Positioned to address or location</p>	A9NW (SE)	810	7	516419 256308
124	<p>Points of Interest - Public Infrastructure</p> <p>Name: Sewage Works Location: MK44 Category: Infrastructure and Facilities Class Code: Waste Storage, Processing and Disposal Positional Accuracy: Positioned to address or location</p>	A9NW (SE)	867	7	516441 256249

Map ID	Details	Quadrant Reference (Compass Direction)	Estimated Distance From Site	Contact	NGR
125	Nitrate Vulnerable Zones Name: Huntingdon River Gravels Description: Groundwater Source: Environment Agency, Head Office	A13NE (NE)	0	4	515796 256880
126	Nitrate Vulnerable Zones Name: Great Ouse Nvz Description: Surface Water Source: Environment Agency, Head Office	A13NE (NE)	0	4	515796 256880

Agency & Hydrological	Version	Update Cycle
Contaminated Land Register Entries and Notices Bedford Borough Council - Environmental Health Department Huntingdonshire District Council - Environmental Health Services Mid Bedfordshire District Council (now part of Central Bedfordshire Council) - Environmental Health Department Central Bedfordshire Council - Environmental Health Department	December 2014 February 2015 July 2008 October 2017	Annual Rolling Update Annual Rolling Update Not Applicable Annually
Discharge Consents Environment Agency - Anglian Region	April 2019	Quarterly
Enforcement and Prohibition Notices Environment Agency - Anglian Region	March 2013	Annual Rolling Update
Integrated Pollution Controls Environment Agency - Anglian Region	October 2008	Variable
Integrated Pollution Prevention And Control Environment Agency - Anglian Region	April 2019	Quarterly
Local Authority Integrated Pollution Prevention And Control Mid Bedfordshire District Council (now part of Central Bedfordshire Council) - Environmental Health Department Huntingdonshire District Council - Environmental Health Services Bedford Borough Council - Environmental Health Department Central Bedfordshire Council - Environmental Health Department	December 2008 December 2014 March 2015 November 2014	Not Applicable Variable Variable Variable
Local Authority Pollution Prevention and Controls Mid Bedfordshire District Council (now part of Central Bedfordshire Council) - Environmental Health Department Huntingdonshire District Council - Environmental Health Services Bedford Borough Council - Environmental Health Department Central Bedfordshire Council - Environmental Health Department	December 2008 December 2014 March 2015 November 2014	Not Applicable Annual Rolling Update Annual Rolling Update Annually
Local Authority Pollution Prevention and Control Enforcements Mid Bedfordshire District Council (now part of Central Bedfordshire Council) - Environmental Health Department Huntingdonshire District Council - Environmental Health Services Bedford Borough Council - Environmental Health Department Central Bedfordshire Council - Environmental Health Department	December 2008 December 2014 March 2015 November 2014	Not Applicable Variable Variable Variable
Nearest Surface Water Feature Ordnance Survey	January 2019	
Pollution Incidents to Controlled Waters Environment Agency - Anglian Region	September 1999	Not Applicable
Prosecutions Relating to Authorised Processes Environment Agency - Anglian Region	March 2013	Annual Rolling Update
Prosecutions Relating to Controlled Waters Environment Agency - Anglian Region	March 2013	Annual Rolling Update
Registered Radioactive Substances Environment Agency - Anglian Region	June 2016	
River Quality Environment Agency - Head Office	November 2001	Not Applicable
River Quality Biology Sampling Points Environment Agency - Head Office	July 2012	Annually
River Quality Chemistry Sampling Points Environment Agency - Head Office	July 2012	Annually
Substantiated Pollution Incident Register Environment Agency - Anglian Region - Central Area	April 2019	Quarterly
Water Abstractions Environment Agency - Anglian Region	April 2019	Quarterly

Agency & Hydrological	Version	Update Cycle
Water Industry Act Referrals Environment Agency - Anglian Region	October 2017	Quarterly
Groundwater Vulnerability Map Environment Agency - Head Office	June 2018	Annually
Bedrock Aquifer Designations Environment Agency - Head Office	January 2018	Annually
Superficial Aquifer Designations Environment Agency - Head Office	January 2018	Annually
Source Protection Zones Environment Agency - Head Office	January 2019	Quarterly
Extreme Flooding from Rivers or Sea without Defences Environment Agency - Head Office	May 2019	Quarterly
Flooding from Rivers or Sea without Defences Environment Agency - Head Office	May 2019	Quarterly
Areas Benefiting from Flood Defences Environment Agency - Head Office	May 2019	Quarterly
Flood Water Storage Areas Environment Agency - Head Office	May 2019	Quarterly
Flood Defences Environment Agency - Head Office	May 2019	Quarterly
OS Water Network Lines Ordnance Survey	January 2019	Quarterly
Surface Water 1 in 30 year Flood Extent Environment Agency - Head Office	October 2013	Annually
Surface Water 1 in 100 year Flood Extent Environment Agency - Head Office	October 2013	Annually
Surface Water 1 in 1000 year Flood Extent Environment Agency - Head Office	October 2013	Annually
Surface Water Suitability Environment Agency - Head Office	October 2013	Annually
BGS Groundwater Flooding Susceptibility British Geological Survey - National Geoscience Information Service	May 2013	Annually

Waste	Version	Update Cycle
BGS Recorded Landfill Sites British Geological Survey - National Geoscience Information Service	June 1996	Not Applicable
Historical Landfill Sites Environment Agency - Head Office	July 2018	Quarterly
Integrated Pollution Control Registered Waste Sites Environment Agency - Anglian Region	October 2008	Not Applicable
Licensed Waste Management Facilities (Landfill Boundaries) Environment Agency - Anglian Region - Central Area	July 2018	Quarterly
Licensed Waste Management Facilities (Locations) Environment Agency - Anglian Region - Central Area	April 2019	Quarterly
Local Authority Landfill Coverage Bedford Borough Council - Environmental Health Department Bedfordshire County Council (now part of Central Bedfordshire Council) Cambridgeshire County Council Huntingdonshire District Council - Environmental Health Services Mid Bedfordshire District Council (now part of Central Bedfordshire Council) - Environmental Health Department	May 2000 May 2000 May 2000 May 2000 May 2000	Not Applicable Not Applicable Not Applicable Not Applicable Not Applicable
Local Authority Recorded Landfill Sites Bedford Borough Council - Environmental Health Department Bedfordshire County Council (now part of Central Bedfordshire Council) Cambridgeshire County Council Huntingdonshire District Council - Environmental Health Services Mid Bedfordshire District Council (now part of Central Bedfordshire Council) - Environmental Health Department	April 2003 May 2000 May 2000 May 2000 May 2000	Not Applicable Not Applicable Not Applicable Not Applicable Not Applicable
Potentially Infilled Land (Non-Water) Landmark Information Group Limited	December 1999	Not Applicable
Potentially Infilled Land (Water) Landmark Information Group Limited	December 1999	Not Applicable
Registered Landfill Sites Environment Agency - Anglian Region - Central Area	March 2003	Not Applicable
Registered Waste Transfer Sites Environment Agency - Anglian Region - Central Area	March 2003	Not Applicable
Registered Waste Treatment or Disposal Sites Environment Agency - Anglian Region - Central Area	March 2003	Not Applicable

Hazardous Substances	Version	Update Cycle
Control of Major Accident Hazards Sites (COMAH) Health and Safety Executive	April 2018	Bi-Annually
Explosive Sites Health and Safety Executive	March 2017	Annually
Notification of Installations Handling Hazardous Substances (NIHHS) Health and Safety Executive	November 2000	Not Applicable
Planning Hazardous Substance Enforcements Bedford Borough Council Cambridgeshire County Council Central Bedfordshire Council - Planning Department Huntingdonshire District Council Bedfordshire County Council (now part of Central Bedfordshire Council) Mid Bedfordshire District Council (now part of Central Bedfordshire Council)	February 2016 February 2016 February 2016 February 2016 July 2008 May 2008	Variable Variable Variable Variable Annual Rolling Update Not Applicable
Planning Hazardous Substance Consents Bedford Borough Council Cambridgeshire County Council Central Bedfordshire Council - Planning Department Huntingdonshire District Council Bedfordshire County Council (now part of Central Bedfordshire Council) Mid Bedfordshire District Council (now part of Central Bedfordshire Council)	February 2016 February 2016 February 2016 February 2016 July 2008 May 2008	Variable Variable Variable Variable Annual Rolling Update Not Applicable
Geological	Version	Update Cycle
BGS 1:625,000 Solid Geology British Geological Survey - National Geoscience Information Service	January 2009	Not Applicable
BGS Estimated Soil Chemistry British Geological Survey - National Geoscience Information Service	October 2015	Annually
BGS Recorded Mineral Sites British Geological Survey - National Geoscience Information Service	April 2019	Bi-Annually
CBSCB Compensation District Cheshire Brine Subsidence Compensation Board (CBSCB)	August 2011	Not Applicable
Coal Mining Affected Areas The Coal Authority - Property Searches	March 2014	Annual Rolling Update
Mining Instability Ove Arup & Partners	October 2000	Not Applicable
Non Coal Mining Areas of Great Britain British Geological Survey - National Geoscience Information Service	May 2015	Not Applicable
Potential for Collapsible Ground Stability Hazards British Geological Survey - National Geoscience Information Service	January 2019	Annually
Potential for Compressible Ground Stability Hazards British Geological Survey - National Geoscience Information Service	January 2019	Annually
Potential for Ground Dissolution Stability Hazards British Geological Survey - National Geoscience Information Service	January 2019	Annually
Potential for Landslide Ground Stability Hazards British Geological Survey - National Geoscience Information Service	January 2019	Annually
Potential for Running Sand Ground Stability Hazards British Geological Survey - National Geoscience Information Service	January 2019	Annually
Potential for Shrinking or Swelling Clay Ground Stability Hazards British Geological Survey - National Geoscience Information Service	January 2019	Annually
Radon Potential - Radon Affected Areas British Geological Survey - National Geoscience Information Service	July 2011	Annually
Radon Potential - Radon Protection Measures British Geological Survey - National Geoscience Information Service	July 2011	Annually

Industrial Land Use	Version	Update Cycle
Contemporary Trade Directory Entries Thomson Directories	April 2019	Quarterly
Fuel Station Entries Catalist Ltd - Experian	May 2019	Quarterly
Gas Pipelines National Grid	July 2014	
Points of Interest - Commercial Services PointX	November 2018	Quarterly
Points of Interest - Education and Health PointX	November 2018	Quarterly
Points of Interest - Manufacturing and Production PointX	November 2018	Quarterly
Points of Interest - Public Infrastructure PointX	November 2018	Quarterly
Points of Interest - Recreational and Environmental PointX	November 2018	Quarterly
Underground Electrical Cables National Grid	December 2015	



Sensitive Land Use	Version	Update Cycle
Ancient Woodland Natural England	August 2018	Bi-Annually
Areas of Adopted Green Belt Mid Bedfordshire District Council (now part of Central Bedfordshire Council) - Environmental Health Department Central Bedfordshire Council - Planning Department	March 2019 May 2011	As notified As notified
Areas of Unadopted Green Belt Mid Bedfordshire District Council (now part of Central Bedfordshire Council) - Environmental Health Department Central Bedfordshire Council - Planning Department	March 2019 May 2011	As notified As notified
Areas of Outstanding Natural Beauty Natural England	June 2019	Bi-Annually
Environmentally Sensitive Areas Natural England	January 2017	
Forest Parks Forestry Commission	April 1997	Not Applicable
Local Nature Reserves Natural England	March 2019	Bi-Annually
Marine Nature Reserves Natural England	January 2018	Bi-Annually
National Nature Reserves Natural England	August 2018	Bi-Annually
National Parks Natural England	April 2017	Bi-Annually
Nitrate Vulnerable Zones Environment Agency - Head Office Department for Environment, Food and Rural Affairs (DEFRA - formerly FRCA)	December 2017 October 2015	Bi-Annually
Ramsar Sites Natural England	April 2019	Bi-Annually
Sites of Special Scientific Interest Natural England	March 2019	Bi-Annually
Special Areas of Conservation Natural England	June 2019	Bi-Annually
Special Protection Areas Natural England	April 2019	Bi-Annually

A selection of organisations who provide data within this report

Data Supplier	Data Supplier Logo
Ordnance Survey	
Environment Agency	
Scottish Environment Protection Agency	
The Coal Authority	
British Geological Survey	 British Geological Survey <small>NATURAL ENVIRONMENT RESEARCH COUNCIL</small>
Centre for Ecology and Hydrology	 Centre for Ecology & Hydrology <small>NATURAL ENVIRONMENT RESEARCH COUNCIL</small>
Natural Resources Wales	
Scottish Natural Heritage	
Natural England	
Public Health England	
Ove Arup	
Peter Brett Associates	

Contact	Name and Address	Contact Details
1	British Geological Survey - Enquiry Service British Geological Survey, Environmental Science Centre, Keyworth, Nottingham, Nottinghamshire, NG12 5GG	Telephone: 0115 936 3143 Fax: 0115 936 3276 Email: enquiries@bgs.ac.uk Website: www.bgs.ac.uk
2	Environment Agency - National Customer Contact Centre (NCCC) PO Box 544, Templeborough, Rotherham, S60 1BY	Telephone: 03708 506 506 Email: enquiries@environment-agency.gov.uk
3	Bedford Borough Council - Environmental Health Department Town Hall, St Pauls Street, Bedford, Bedfordshire, MK40 1SJ	Telephone: 01234 267422 Fax: 01234 325671 Email: enquiries@bedford.gov.uk Website: www.bedford.gov.uk
4	Environment Agency - Head Office Rio House, Waterside Drive, Aztec West, Almondsbury, Bristol, Avon, BS32 4UD	Telephone: 01454 624400 Fax: 01454 624409
5	Ordnance Survey Adanac Drive, Southampton, Hampshire, SO16 0AS	Telephone: 03456 05 05 05 Email: customerservices@ordnancesurvey.co.uk Website: www.ordnancesurvey.gov.uk
6	Bedfordshire County Council (now part of Central Bedfordshire Council) Priory House, Monks Walk, Chicksands, Shefford, Bedfordshire, SG17 5TQ	Telephone: 0300 300 8301 Email: www.centralbedfordshire.gov.uk Website: www.centralbedfordshire.gov.uk
7	PointX 7 Abbey Court, Eagle Way, Sowton, Exeter, Devon, EX2 7HY	Website: www.pointx.co.uk
-	Public Health England - Radon Survey, Centre for Radiation, Chemical and Environmental Hazards Chilton, Didcot, Oxfordshire, OX11 0RQ	Telephone: 01235 822622 Fax: 01235 833891 Email: radon@phe.gov.uk Website: www.ukradon.org
-	Landmark Information Group Limited Imperium, Imperial Way, Reading, Berkshire, RG2 0TD	Telephone: 0844 844 9952 Fax: 0844 844 9951 Email: customerservices@landmarkinfo.co.uk Website: www.landmarkinfo.co.uk

Please note that the Environment Agency / Natural Resources Wales / SEPA have a charging policy in place for enquiries.



Site Sensitivity Map - Segment A13





Order Details

Order Number: 208881306_1_1
 Customer Ref: 15441
 National Grid Reference: 515800, 256880
 Slice: A
 Site Area (Ha): 0.2
 Plot Buffer (m): 100

Site Details

Hedding Farm, The Lane, WYBOSTON, MK44 3AS



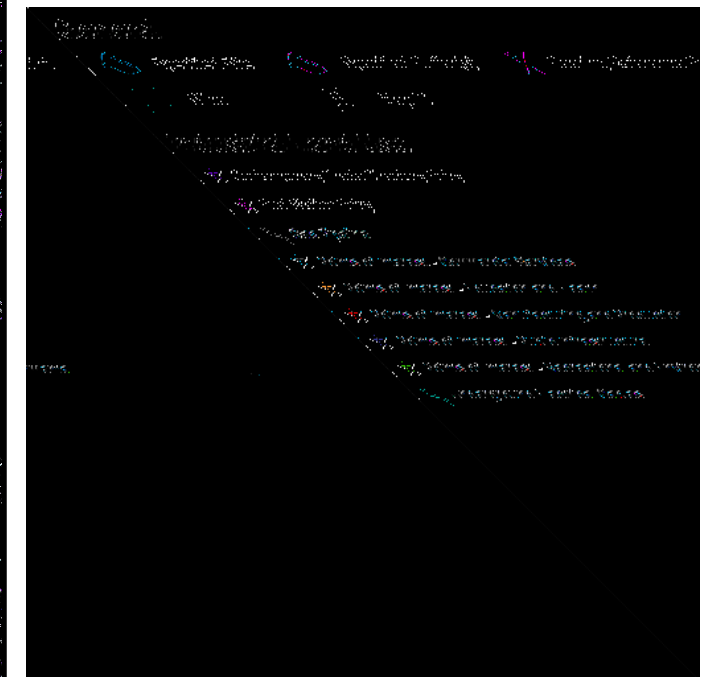
Site Sensitivity Map - Slice A




Order Details
 Order Number: 208881306_1_1
 Customer Ref: 15441
 National Grid Reference: 515800, 256880
 Slice: A
 Site Area (Ha): 0.2
 Search Buffer (m): 1000

Site Details
 Hedding Farm, The Lane, WYBOSTON, MK44 3AS

Industrial Land Use Map



Industrial Land Use Map - Slice A




Order Details


Order Number: 208881306_1_1
Customer Ref: 15441
National Grid Reference: 515800, 256880
Slice: A
Site Area (Ha): 0.2
Search Buffer (m): 1000

Site Details

Hedding Farm, The Lane, WYBOSTON, MK44 3AS



Flood Map - Slice A




Order Details

Order Number: 208881306_1_1
 Customer Ref: 15441
 National Grid Reference: 515800, 256880
 Slice: A
 Site Area (Ha): 0.2
 Search Buffer (m): 1000

Site Details


Hedding Farm, The Lane, WYBOSTON, MK44 3AS



For Borehole information please refer to the Borehole .csv file which accompanied this slice.

A copy of the BGS Borehole Ordering Form is available to download from the Support section of www.envirocheck.co.uk.

Borehole Map - Slice A




Order Details


Order Number: 208881306_1_1
 Customer Ref: 15441
 National Grid Reference: 515800, 256880
 Slice: A
 Site Area (Ha): 0.2
 Search Buffer (m): 1000

Site Details

Hedding Farm, The Lane, WYBOSTON, MK44 3AS



OS Water Network Map - Slice A




Order Details


Order Number: 208881306_1_1
Customer Ref: 15441
National Grid Reference: 515800, 256880
Slice: A
Site Area (Ha): 0.2
Search Buffer (m): 1000

Site Details

Hedding Farm, The Lane, WYBOSTON, MK44 3AS



EANRW Suitability Map - Slice A



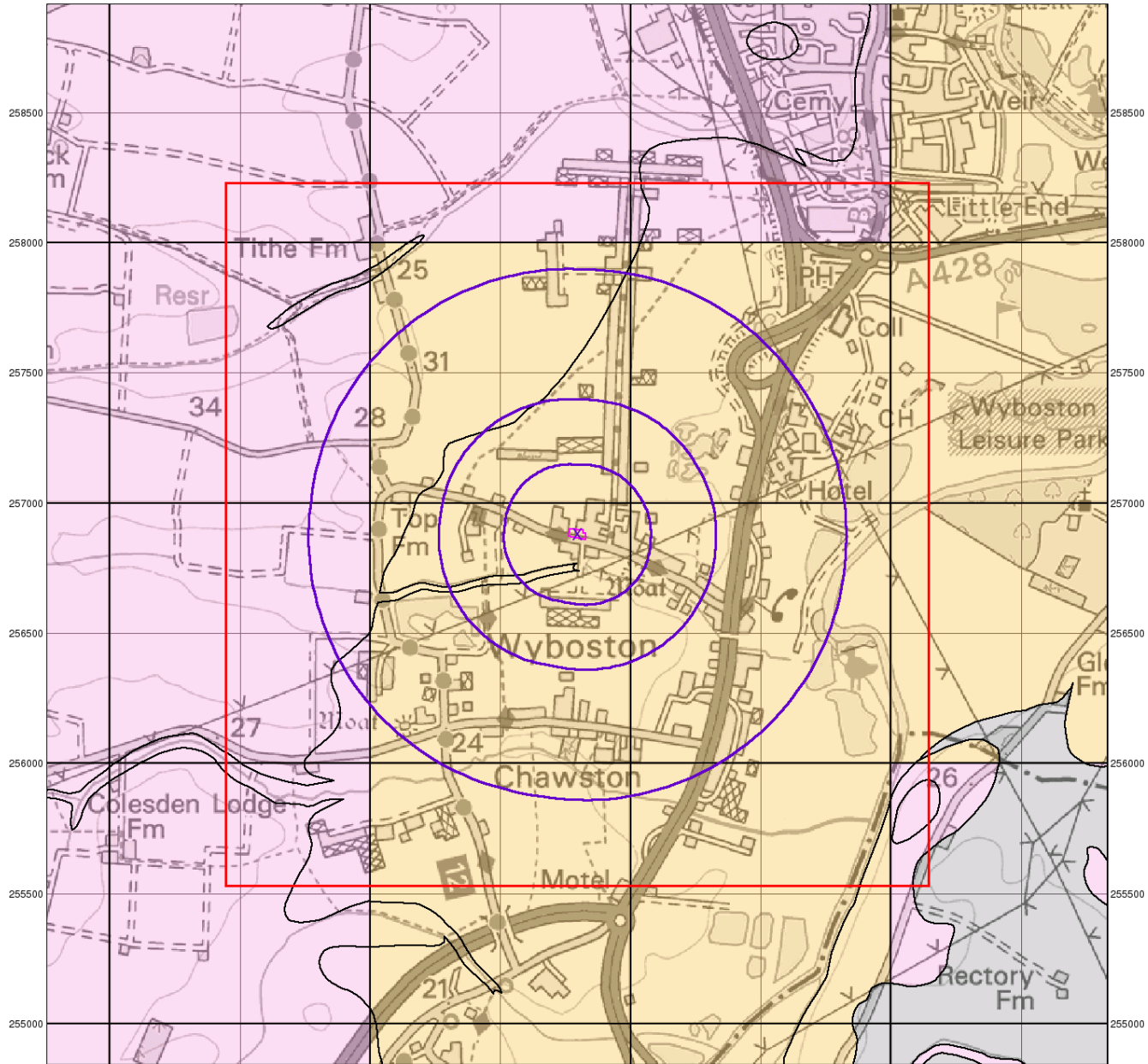
Order Details

Order Number: 208881306_1_1
 Customer Ref: 15441
 National Grid Reference: 515800, 256880
 Slice: A
 Site Area (Ha): 0.2
 Search Buffer (m): 1000

Site Details

Hedding Farm, The Lane, WYBOSTON, MK44 3AS

514000 514500 515000 515500 516000 516500 517000 517500



© Crown Copyright. All Rights Reserved. License Number 100022432.

0 1 km

Envirocheck®

LANDMARK INFORMATION GROUP®

Groundwater Vulnerability

General

- Specified Site
- Specified Buffer(s)
- Bearing Reference Point
- Slice
- Map ID

Agency and Hydrological

Bedrock Aquifers

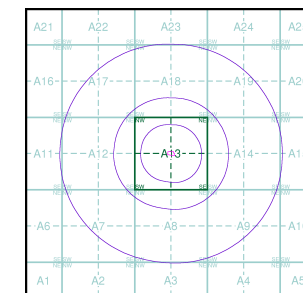
- High Vulnerability, Principal Aquifer
- High Vulnerability, Secondary Aquifer
- Medium Vulnerability, Principal Aquifer
- Medium Vulnerability, Secondary Aquifer
- Low Vulnerability, Principal Aquifer
- Low Vulnerability, Secondary Aquifer

Superficial Aquifers

- High Vulnerability, Principal Aquifer
- High Vulnerability, Secondary Aquifer
- Medium Vulnerability, Principal Aquifer
- Medium Vulnerability, Secondary Aquifer
- Low Vulnerability, Principal Aquifer
- Low Vulnerability, Secondary Aquifer

- Unproductive Aquifer
- Soluble Rock

Site Sensitivity Context Map - Slice A



Order Details

Order Number: 208881306_1_1
 Customer Ref: 15441
 National Grid Reference: 515800, 256880
 Slice: A
 Site Area (Ha): 0.2
 Search Buffer (m): 1000

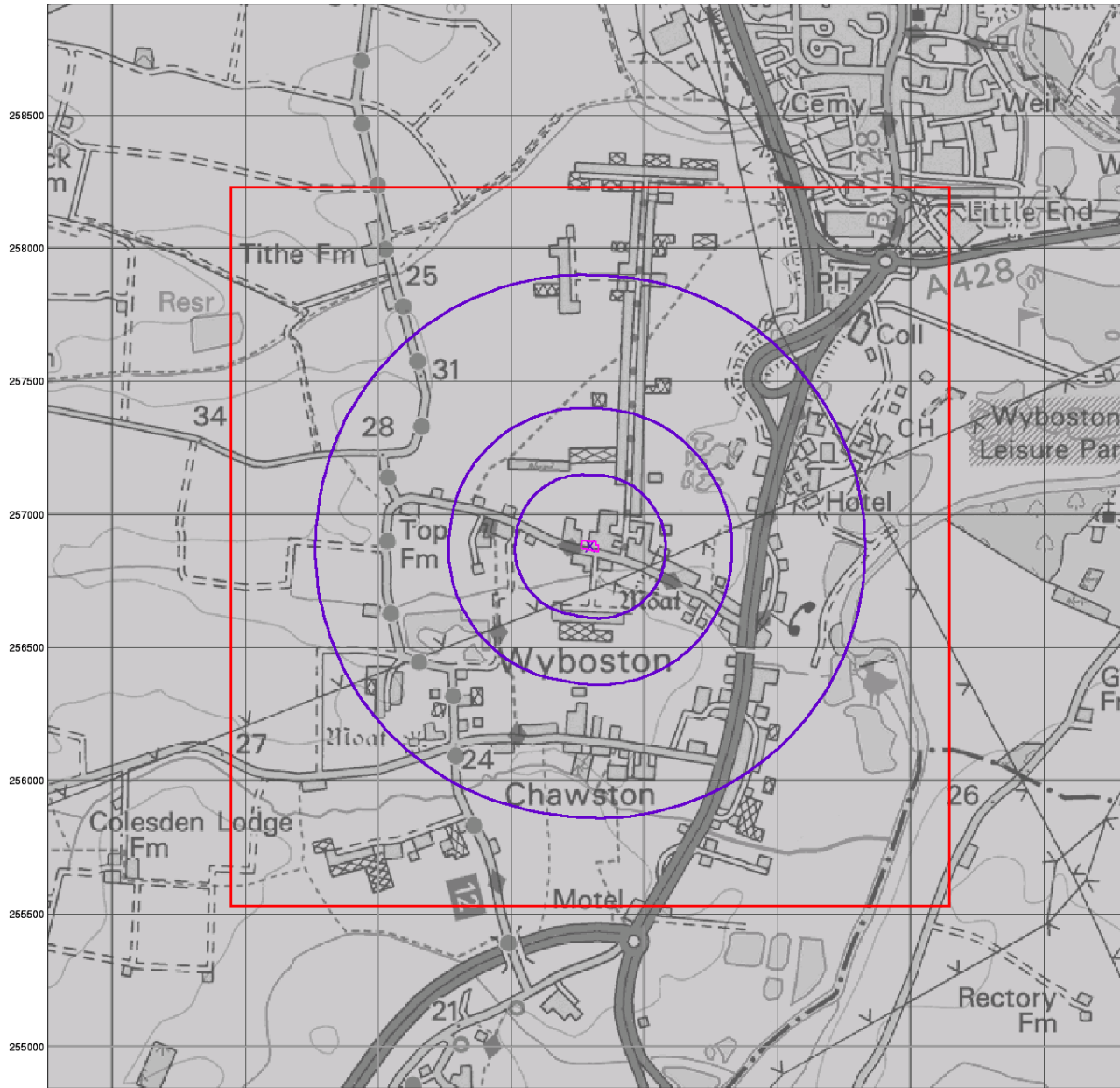
Site Details

Hedding Farm, The Lane, WYBOSTON, MK44 3AS

Landmark
 INFORMATION GROUP

Tel: 0844 844 9952
 Fax: 0844 844 9951
 Web: www.envirocheck.co.uk

514000 514500 515000 515500 516000 516500 517000 517500



© Crown Copyright. All Rights Reserved. License Number 100022432.

0 1 km

Envirocheck®

LANDMARK INFORMATION GROUP®

Bedrock Aquifer Designation

General

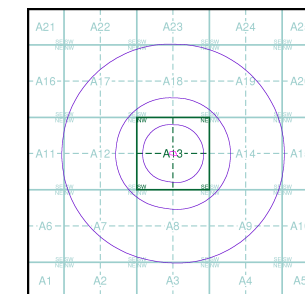
- Specified Site
- Specified Buffer(s)
- Bearing Reference Point
- Slice
- Map ID

Agency and Hydrological

Geological Classes

- Principal Aquifer
- Secondary A Aquifer
- Secondary B Aquifer
- Secondary Undifferentiated
- Unproductive Strata
- Unknown
- Unknown (Lakes and Landslip)

Site Sensitivity Context Map - Slice A



Order Details

Order Number: 208881306_1_1
 Customer Ref: 15441
 National Grid Reference: 515800, 256880
 Slice: A
 Site Area (Ha): 0.2
 Search Buffer (m): 1000

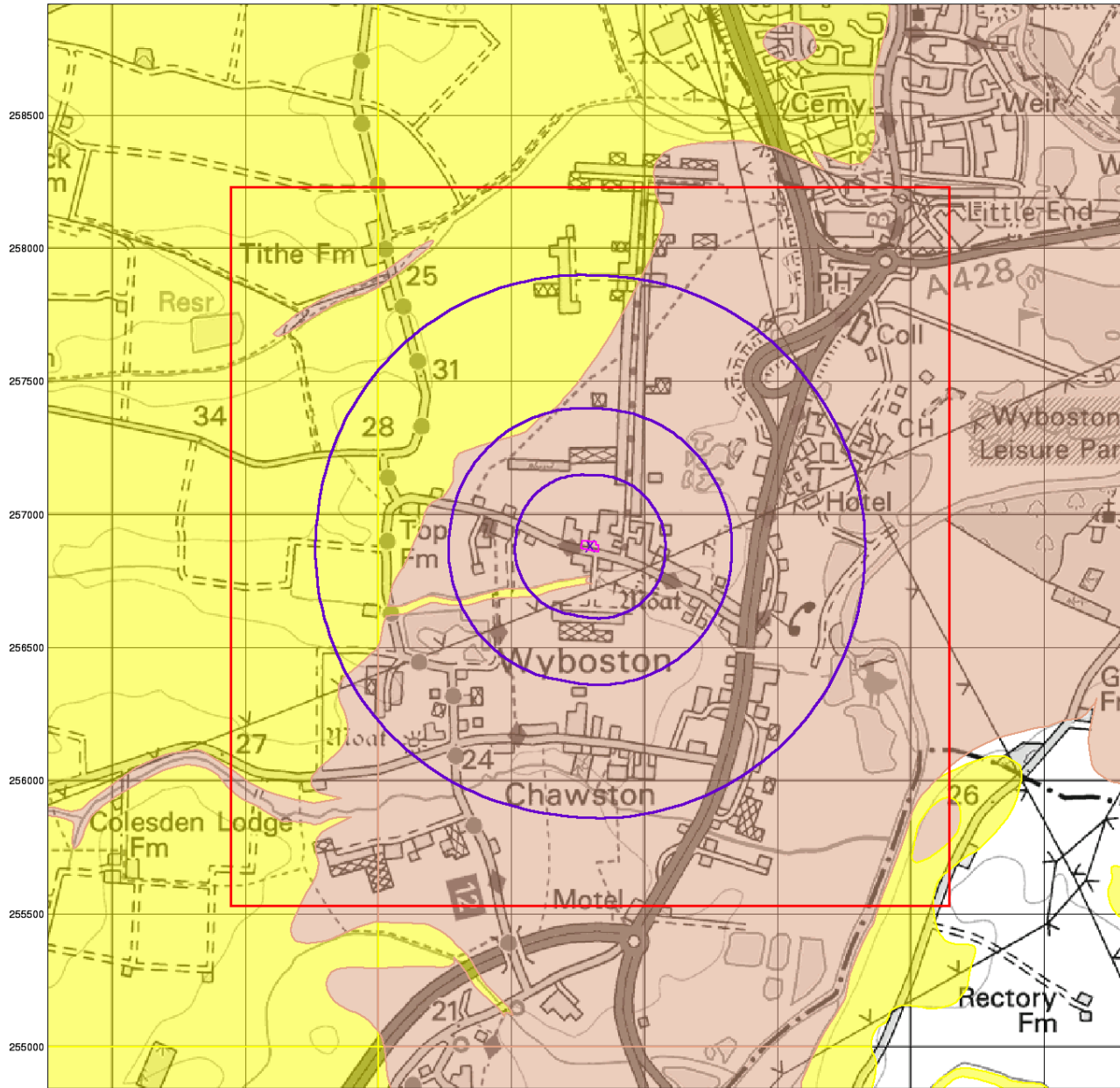
Site Details

Hedding Farm, The Lane, WYBOSTON, MK44 3AS

Landmark®
 INFORMATION GROUP

Tel: 0844 844 9952
 Fax: 0844 844 9951
 Web: www.envirocheck.co.uk

514000 514500 515000 515500 516000 516500 517000 517500



© Crown Copyright. All Rights Reserved. License Number 100022432.

0 1 km

Envirocheck®

● LANDMARK INFORMATION GROUP®

Superficial Aquifer Designation

General

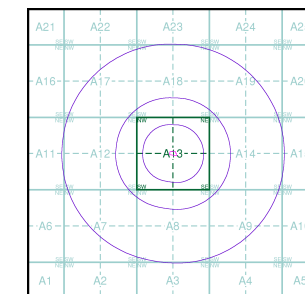
- Specified Site
- Specified Buffer(s)
- Bearing Reference Point
- Slice
- Map ID

Agency and Hydrological

Geological Classes

- Principal Aquifer
- Secondary A Aquifer
- Secondary B Aquifer
- Secondary Undifferentiated
- Unproductive Strata
- Unknown
- Unknown (Lakes and Landslip)

Site Sensitivity Context Map - Slice A



Order Details

Order Number: 208881306_1_1
 Customer Ref: 15441
 National Grid Reference: 515800, 256880
 Slice: A
 Site Area (Ha): 0.2
 Search Buffer (m): 1000

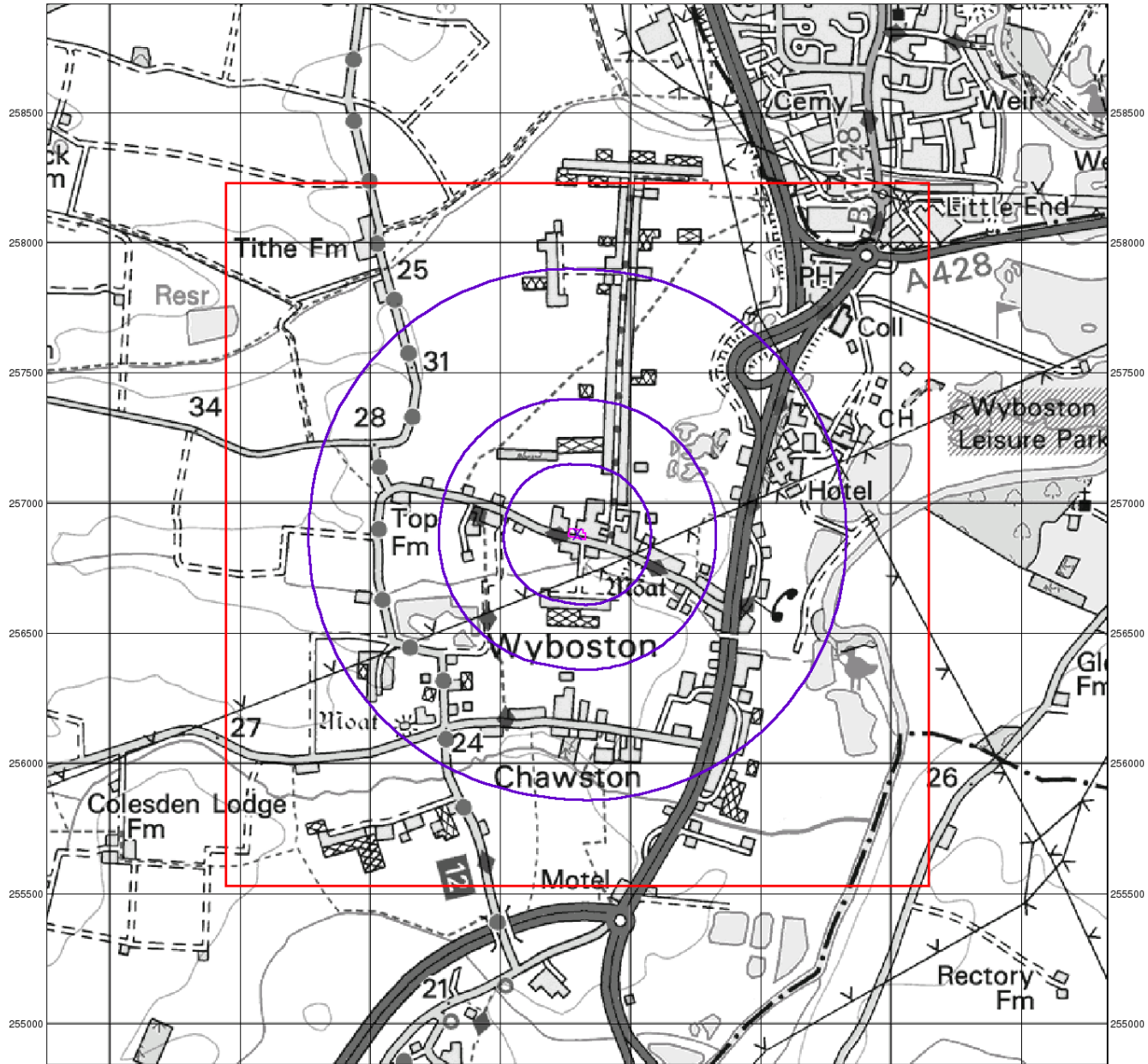
Site Details

Hedding Farm, The Lane, WYBOSTON, MK44 3AS

Landmark®
 ●●● INFORMATION GROUP

Tel: 0844 844 9952
 Fax: 0844 844 9951
 Web: www.envirocheck.co.uk

514000 514500 515000 515500 516000 516500 517000 517500



© Crown Copyright. All Rights Reserved. License Number 100022432.

0 1 km

Envirocheck®

● LANDMARK INFORMATION GROUP®

Source Protection Zones

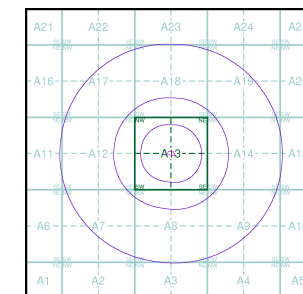
General

- Specified Site
- Specified Buffer(s)
- Bearing Reference Point
- Slice
- Map ID

Agency and Hydrological

- Inner zone (Zone 1)
- Inner zone - subsurface activity only (Zone 1c)
- Outer zone (Zone 2)
- Outer zone - subsurface activity only (Zone 2c)
- Total catchment (Zone 3)
- Total catchment - subsurface activity only (Zone 3c)
- Special interest (Zone 4)

Site Sensitivity Context Map - Slice A



Order Details

Order Number: 208881306_1_1
 Customer Ref: 15441
 National Grid Reference: 515800, 256880
 Slice: A
 Site Area (Ha): 0.2
 Search Buffer (m): 1000

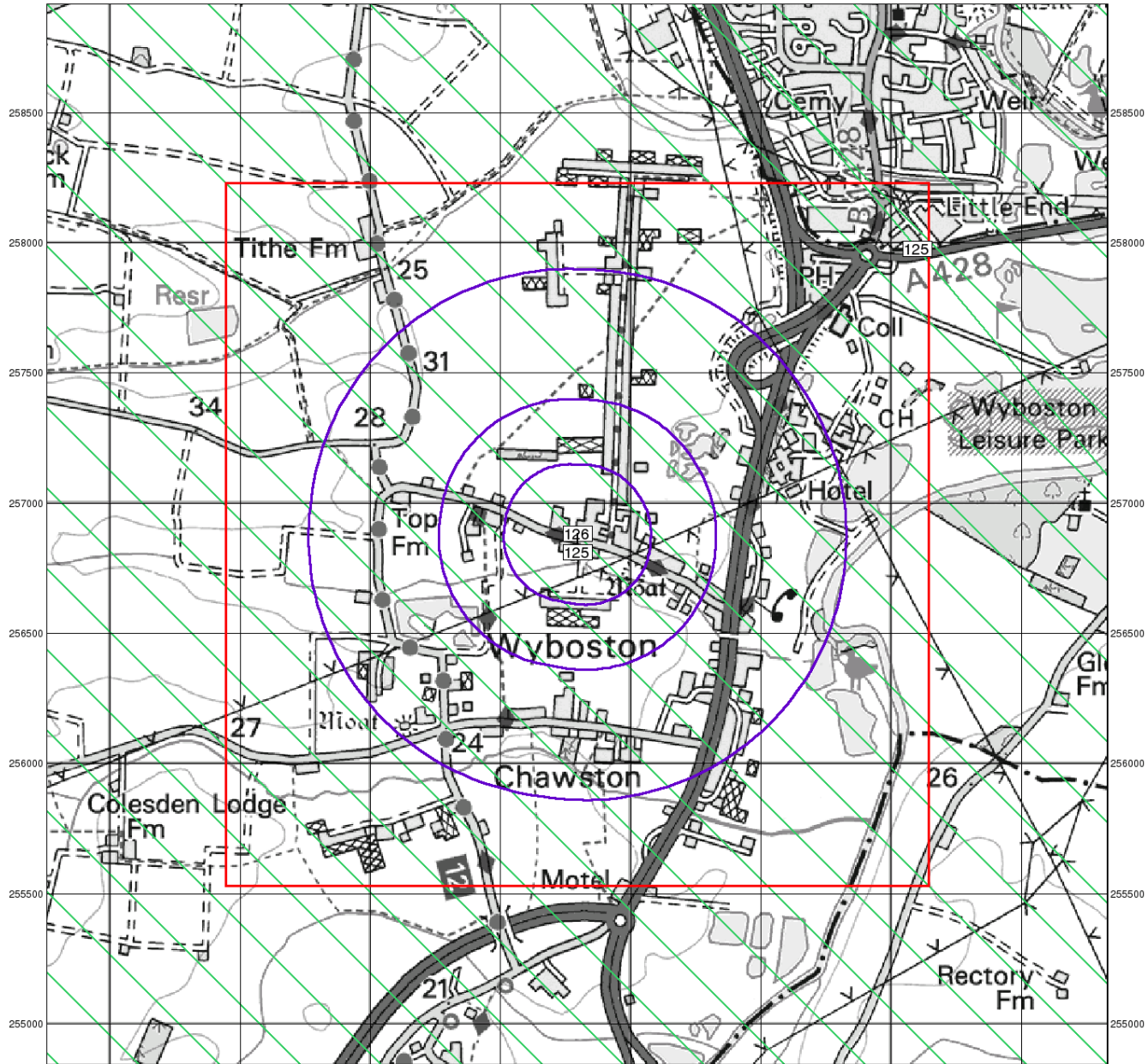
Site Details

Hedding Farm, The Lane, WYBOSTON, MK44 3AS

Landmark®
 ●●● INFORMATION GROUP

Tel: 0844 844 9952
 Fax: 0844 844 9951
 Web: www.envirocheck.co.uk

514000 514500 515000 515500 516000 516500 517000 517500



© Crown Copyright. All Rights Reserved. License Number 100022432.

Envirocheck®

● LANDMARK INFORMATION GROUP®

Sensitive Land Uses

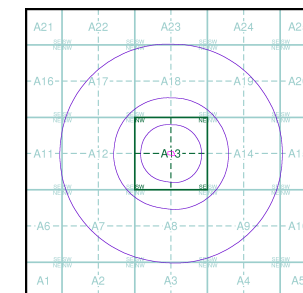
General

- Specified Site
- Specified Buffer(s)
- Bearing Reference Point
- Slice
- Map ID

Sensitive Land Uses

- Ancient Woodland
- Area of Adopted Green Belt
- Area of Unadopted Green Belt
- Area of Outstanding Natural Beauty
- Environmentally Sensitive Area
- Forest Park
- Local Nature Reserve
- Marine Nature Reserve
- National Nature Reserve
- National Park
- Nitrate Sensitive Area
- Nitrate Vulnerable Zone
- Ramsar Site
- Site of Special Scientific Interest
- Special Area of Conservation
- Special Protection Area
- World Heritage Sites

Site Sensitivity Context Map - Slice A



Order Details

Order Number: 208881306_1_1
 Customer Ref: 15441
 National Grid Reference: 515800, 256880
 Slice: A
 Site Area (Ha): 0.2
 Search Buffer (m): 1000

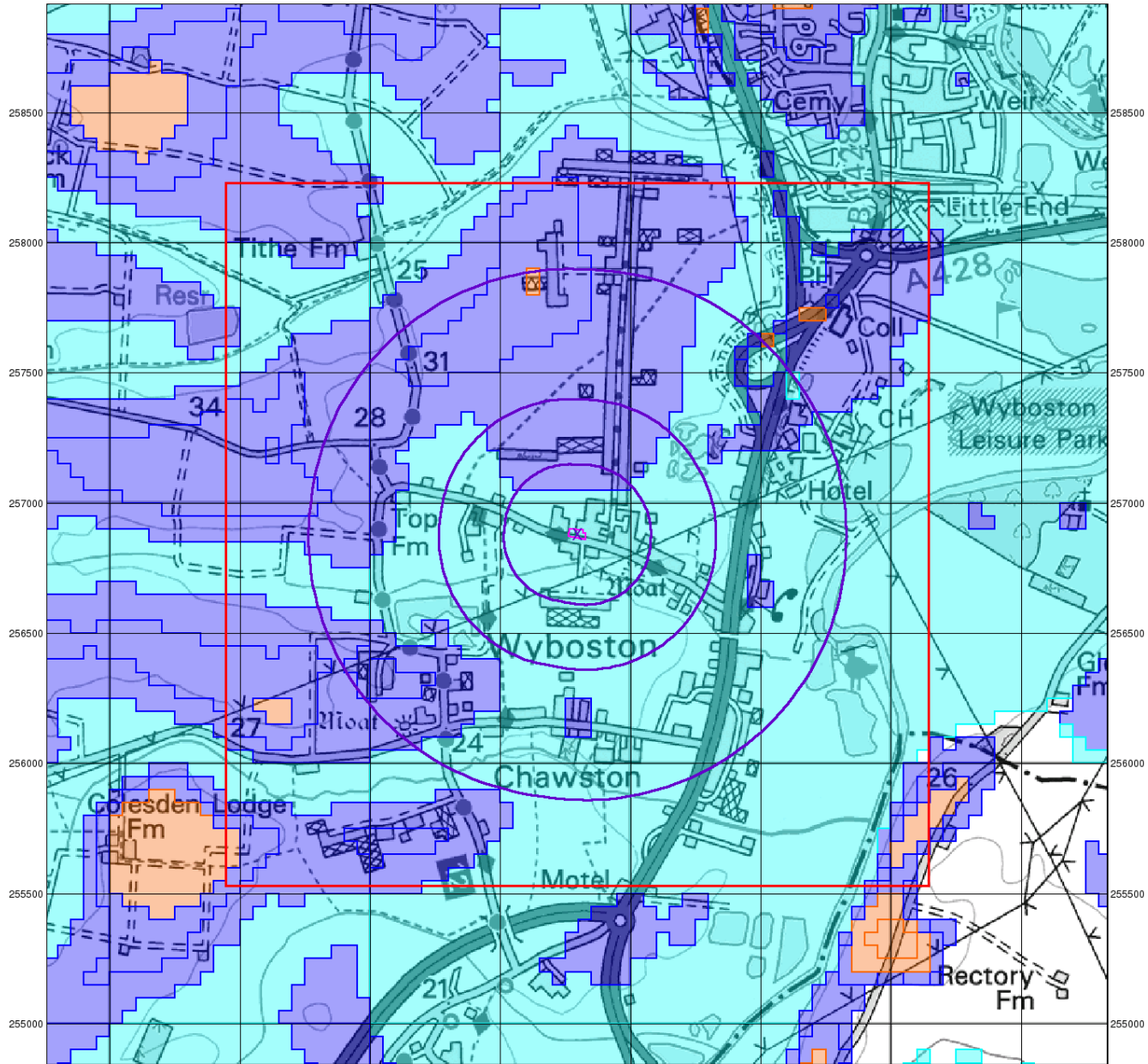
Site Details

Hedding Farm, The Lane, WYBOSTON, MK44 3AS

Landmark®
 ● LANDMARK INFORMATION GROUP

Tel: 0844 844 9952
 Fax: 0844 844 9951
 Web: www.envirocheck.co.uk

514000 514500 515000 515500 516000 516500 517000 517500



© Crown Copyright. All Rights Reserved. License Number 100022432.

0 1 km

Envirocheck®

● LANDMARK INFORMATION GROUP®

BGS Flood GFS Data

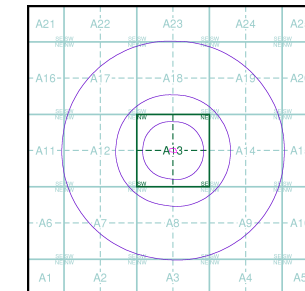
General

- Specified Site
- Specified Buffer(s)
- Bearing Reference Point
- Slice

Agency and Hydrological (Flood)

- Limited Potential for Groundwater Flooding to Occur
- Potential for Groundwater Flooding of Property Situated Below Ground Level
- Potential for Groundwater Flooding to Occur at Surface

Site Sensitivity Context Map - Slice A



Order Details

Order Number: 208881306_1_1
 Customer Ref: 15441
 National Grid Reference: 515800, 256880
 Slice: A
 Site Area (Ha): 0.2
 Search Buffer (m): 1000

Site Details

Hedding Farm, The Lane, WYBOSTON, MK44 3AS

Landmark®
 ●●● INFORMATION GROUP

Tel: 0844 844 9952
 Fax: 0844 844 9951
 Web: www.envirocheck.co.uk