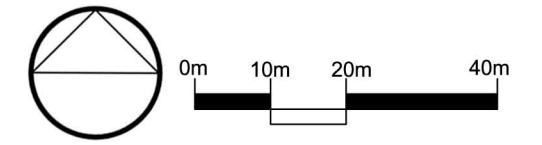









NOTES:
 Based upon the Ordnance Survey map with permission of The Controller of Her Majesty's Stationery Office, © Crown Copyright.
 Aspect Landscape Planning Ltd, West Court, Hardwick Business Park, Noral Way, Banbury OX16 2AF.
 Licence 100045345 Aerial map data © 2012 Google

Copyright reserved

No Dimensions to be scaled from this drawing.



Key:

-  Site Boundary
-  Public Right of Way
-  Proposed Trees
-  Proposed Hedge
-  Proposed Shrub

REV	DATE	NOTE	DRAWN	CHK'D
REVISIONS				

aspect landscape planning

TITLE
**Land at Kennell Hill, Sharnbrook
 Landscape Masterplan**

CLIENT
Fisher German

SCALE 1:1000@A3	DATE AUG 2017	DRAWN SLB	CHK'D
DRAWING NUMBER 6256/ ASP2		REVISION F	