







©2010 Arqiva  
 All rights reserved. No part of this publication may be reproduced, stored in a retrieval system or transmitted in any form or by any means (Electronic, Mechanical, Photocopying, Recording or otherwise), without the prior written consent of the Company.

NOTES

BASED UPON ORDNANCE SURVEY DIGITAL DATA WITH THE PERMISSION OF THE CONTROLLER OF HER MAJESTY'S STATIONARY OFFICE, © CROWN COPYRIGHT. LICENCE NO. 100044560

-  ACCESS TO ARQIVA RETAINED LAND & NETWORK RAIL LAND ONLY
-  PLOTS 1336, 1341 & 1342, NETWORKS RAIL LAND & WORKS AGREEMENT - 1840 sq m
-  ARQIVA NET DEVELOPABLE LAND FOR DISPOSAL - 22400 sq m
-  BEDFORD BOROUGH COUNCIL LAND FOR DISPOSAL - 10650 sq m

5	PROJ No	N/A	11/08/20	PS	SH
	REVISED LEGAL PLAN				
4	PROJ No	N/A	06/08/20	PS	SH
	LEGAL PLAN				
3	PROJ No	N/A	01/04/19	SH	JW
	LEGAL PLAN				
2	PROJ No	N/A	14/12/15	SH	HF
	LOCAL PLAN SUBMISSION				
1	PROJ No	N/A	18/04/08	HF	JH
	FIRST ISSUE				
ISS	REVISION		DATE	DRN	APP



Crawley Court, Winchester, Hampshire, SO21 2QA  
 Tel. 01962 823434, Fax. 01962 822378

SITE No **57410**  
**KEMPSTON MF**  
**SANDY HEATH MC**  
 REAR OF INTERCHANGE RETAIL PARK  
 KEMPSTON, BEDFORD  
 BEDFORDSHIRE  
 MK42 7AZ

NGR TL 03500 46400  
 OS GRID 503563 246544

TITLE  
 CALL FOR SITES

SCALE 1:2500

DRAWN	HF	18/04/08
APPROVED	SH	11/08/20

DRG No.	Sheet 1 of 1	Rev
<b>57410-00-010-ML005</b>		<b>5</b>

