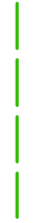






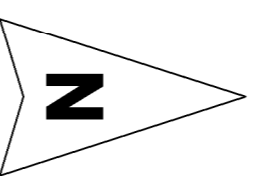
# Land East of Hookhams Lane, Salph End, Renhold

## Parameters Plan

-  Vehicular routes
-  SUDS
-  Developable area
-  Landscaping
-  Enhanced existing planting



REVISIONS	DATE



**d.p.s.**  
 Kingsbrook House  
 7 Kingsway  
 Bedford  
 MK429BA  
 T 01234 272829  
 F 01234 271412  
 info@phillips-planning.co.uk

**Phillips Planning Services Ltd.**  
 Town Planning and Development Consultants

PROJECT  
 Land East of Hookhams Lane,  
 Salph End, Renhold

TITLE  
 Parameters Plan

CLIENT	[REDACTED]		
SCALE (@A2)	DRAWN BY	DATE	
1 : 500	LK	09/19	
PROJECT NUMBER	DRAWING NUMBER	REV	
144567	19-06		

**GENERAL DISCLAIMER**  
 Planning drawings only - not to be used for construction purposes. These drawings can be scaled for planning purposes. All measurements to be checked onsite and any discrepancies to be brought to the attention of the designer.

**COPYRIGHT NOTICES**  
 Copyright © 2017. All rights reserved. These drawings may not be copied or reproduced in whole or in part without the written consent of Phillips Planning Services Ltd.  
 Ordnance Survey © Crown Copyright 2017. All rights reserved. Licence number - 101022432

