








# Appendix 1 – Previously Submitted Proposed Site Layout Plan

**DRAWING KEY**

-  Existing Trees
-  Existing Vegetation
-  Proposed Trees
-  Proposed Drainage Scheme
-  Red Line Site Boundary
-  Site Entrance
-  Proposed Pathway

